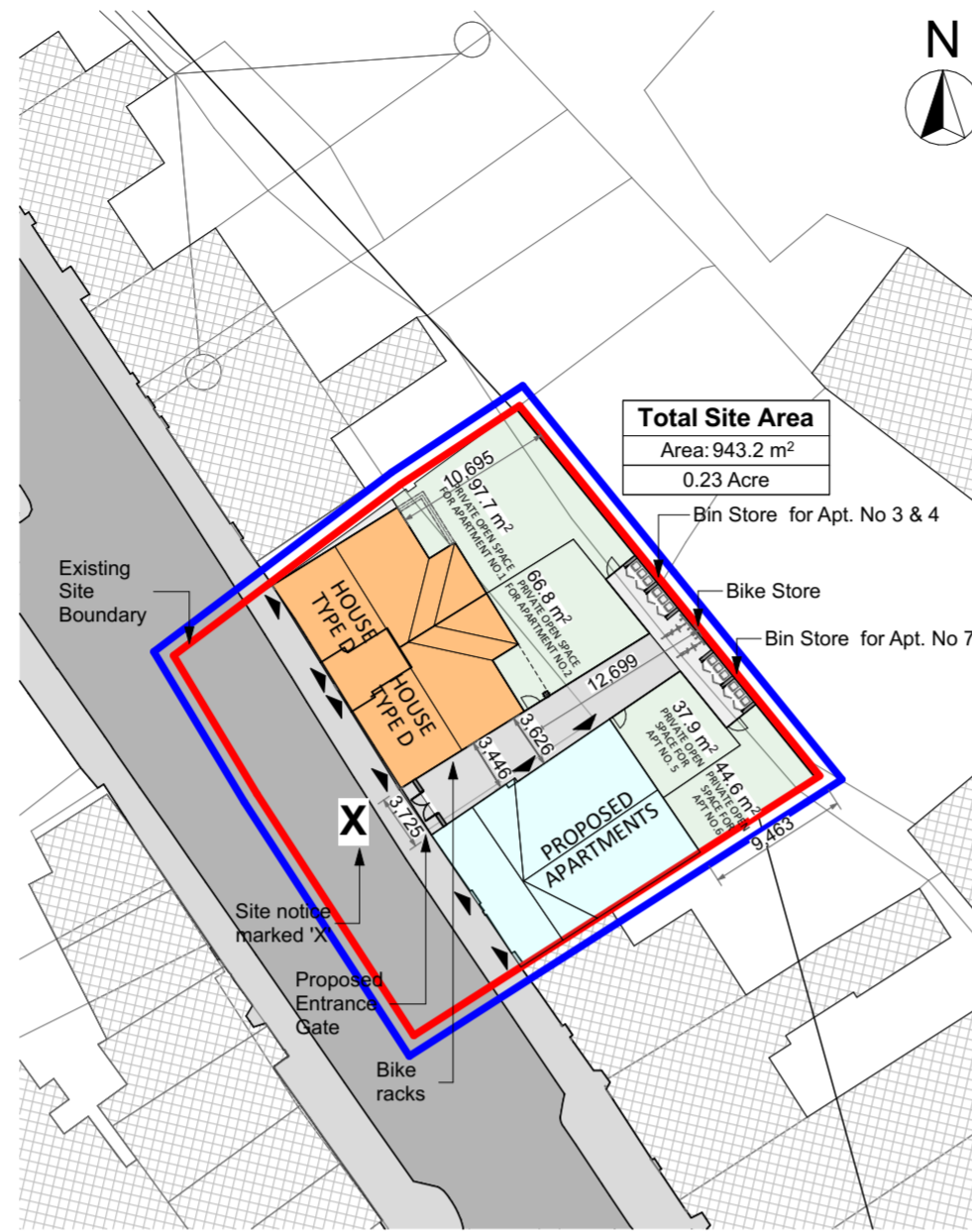
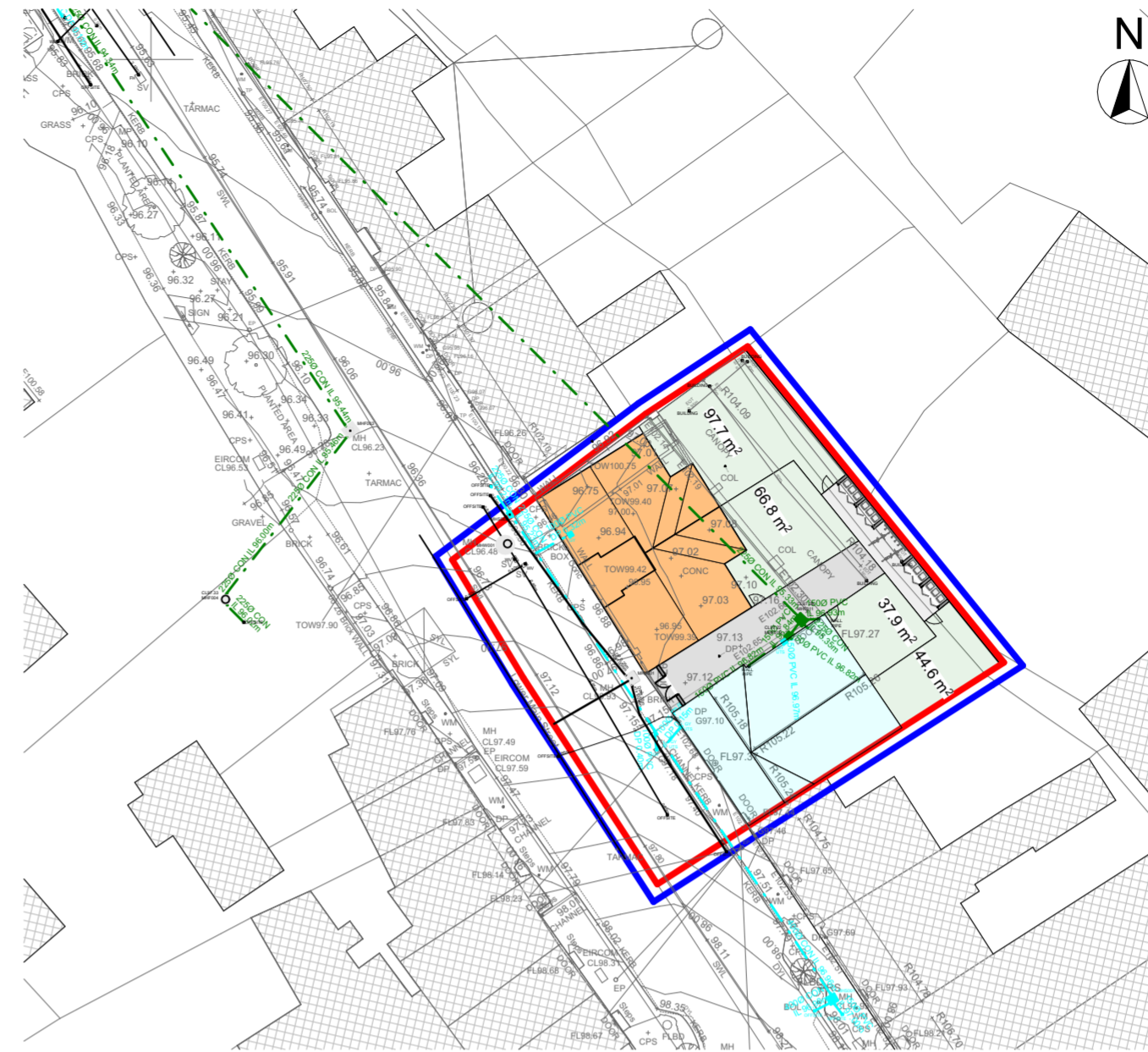


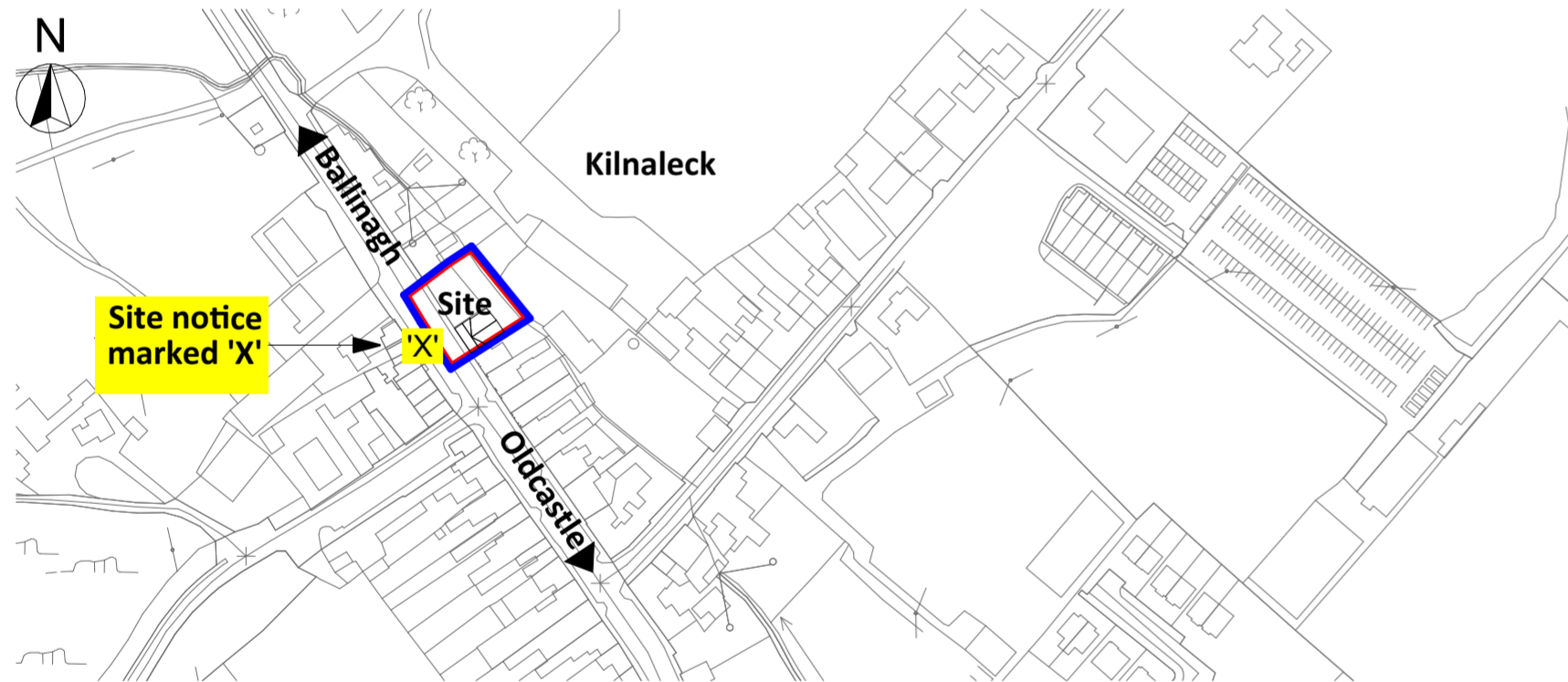
Site Survey
1:500



Proposed Site Layout
1:500



Site Survey & Site Layout
1:500



Site Location Map
1:2500



Backyard Image



PHOTOMONTAGE 1



Backyard Image



PHOTOMONTAGE 2

- LEGEND**
- Boundary - Site area
 - Driveway
 - X Site notice marked 'X'
 - X Site section
 - Existing levels
 - Surface water
 - Foul water

**Site Layout Plan
& Landscaping Scheme**

Scale: 1:250

Proposed Site Boundary
(Area: 0.21 Acres / 0.09 Hectares)

Folio No. CN31136F
OS Map X, Y Coord.: 644635,790545
OS.Licence No: AR0031622



PLANNING DRAWING ONLY

Wynne Gormley Architects & Surveyors Ltd.

© WGG ARCHITECTS & SURVEYORS LTD
COPYRIGHT RESERVED

**Proposed Housing Development
@ Main Street, Kilnaleck, Co. Cavan.
for Cavan Co. Council**

Rev	Issue Date	Description	Approved by
Purpose of Issue			

21, Church View, Cavan
T +353 49 43 61096
F +353 49 43 62907
E info@wggarchitects.ie
W www.wggarchitects.ie

