






**Kilmore Willows**  
Ballyjamesduff, Cavan

-  Site Boundary
-  Areas to be declared a public road pursuant to the procedures set out by section 11 of the Roads Act 1993
-  Areas to be taken in charge, and creation of a public right of way, pursuant to section 180 and section 207 the Planning and Development Act 2000 (as amended)

Date : **18/12/25**

Municipal District : **Ballyjamesduff**

Location: **Ballyjamesduff  
Cavan**

Produced By: **CB**

**Proposed Terms**

Cavan County Council proposes taking the areas shown on the attached map in charge and applying any security held to carry out remedial works, prioritising the most urgent element of works with the security/deposits available.

**CAVAN COUNTY COUNCIL**

Farnham Centre,  
Farnham Street,  
Cavan  
H12 R6V2

Tel: 049-4378300  
Fax 049-4361565  
plan@cavancoco.ie

**OSi Mapping**

This map has been produced by Cavan County Council with available Local Authority and OSi Base Data

CYAL50441114 © Tailte Éireann

