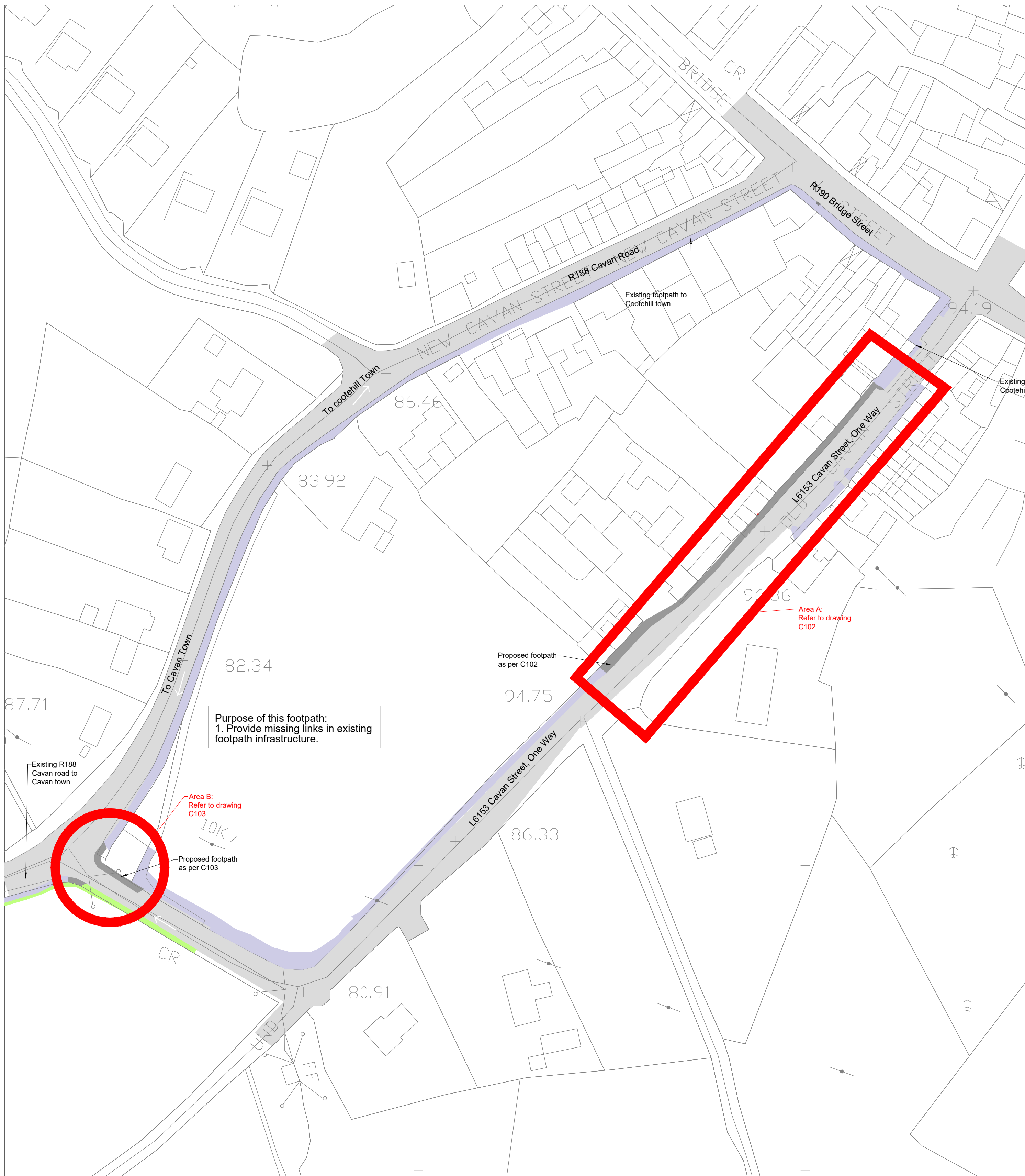


Location Map OS Sheet No. 1485-D, 1486-D Scale NTS



LEGEND	
Verge	
Existing Carriageway	
New Concrete Footpath	
Existing footpath to remain	



Photo 1: Existing Photo



Photo 2: Existing Photo





Photo 3: Existing Photo

Rev.	By	Date	Description
A	TS	18/5/23	Issue to NTA
B	TS	3/10/23	Issue for Section 38




PADDY CONNAUGHTON
 DIRECTOR OF SERVICES
 ROADS AND INFRASTRUCTURE
 CAVAN COUNTY COUNCIL
 COURTHOUSE
 FARNHAM ST.
 CAVAN

PROJECT	: CN/23/XXX_NTA_ACTIVE_TRAVEL		
COMPONENT	: PROPOSED_NEW_FOOTPATH_IN_COOTEHILL		
TITLE	: LOCATION_LAYOUT		
Designed By:	OM/JS	File Location:	FILE_LOCATION
Drawn By	: TS	Scale:	NTS@A1
Checked By:	OM/JS	Date:	MAY_2023
			C110