


Appendix 19:








List of Protected Structures















Cavan




Comhairle Contae an Chabháin
Cavan County Council








RPS NO	NIAH REG NO	OLD RPS NO	Image	TOWNLAND	DESCRIPTION	RATING	ORIGINAL TYPE
CV0001	40000331	TC003		ABBEY LAND	Freestanding enclosure walls of former Franciscan abbey, commenced c.1450.	Regional	abbey
CV0002	40000341	TC053		ABBEY LAND	Attached three-bay three-storey house, built c.1870, with shopfront to ground floor and three-storey extension of c.1975 to rear.	Regional	house
CV0003	40000371	TC003		ABBEY LAND	Freestanding single-bay three-stage bell tower, built c.1460, altered c.1740.	Regional	bell tower / stand
CV0004	40401902			AGHABANE	Detached three-bay two-storey over basement house, built c.1750, with gabled breakfront and three-storey semi-circular bow to centre of rear façade.	Regional	house
CV0005	40401736	CV17040		AGHATOTAN	Detached three-bay single-storey former gate lodge, built c.1845.	Regional	gate lodge
CV0006	40401401			AGHAVOHER	Detached T-plan three-bay two-storey house, built c.1850, with long return of equal height to rear.	Regional	house
CV0007	40403115			AGHAWEE	Triple-arch limestone road bridge, built c.1800, over River Erne, altered c.1970.	Regional	bridge








RPS NO	NIAH REG NO	OLD RPS NO	Image	TOWNLAND	DESCRIPTION	RATING	ORIGINAL TYPE
CV0008	40402403			AGHNACOR	Freestanding Church of Ireland church, built 1833, comprising three-bay nave with bellcote over gabled front elevation, advanced gabled entrance porch, single-bay single-storey lean-to vestry to rear with single-bay extension to west.	Regional	church / chapel
CV0009	40402404			AGHNACOR	Detached three-bay two-storey former rectory, built c.1880, with two-bay side elevations.	Regional	rectory / glebe / vicarage / curate's house
CV0010	40400604			ALTACHULLION LOWER	Single-arch limestone road bridge, built c.1850, spanning a watercourse.	Regional	bridge
CV0011	40400701			ALTBREAN	Single-arch sandstone bridge, built c.1860, over Claddagh River.	Regional	bridge
CV0012	40403515			ANNAGH (CLANKEE BY.)	Detached three-bay single-storey gate lodge, built c.1810.	Regional	gate lodge
CV0013	CV24001			ANNAGH (LOUGHTEE UPPER BY)	Detached three-bay single-storey former railway station, built c.1885, with recessed covered centre bay to trackside elevation, single-bay lean-to extension to northwest elevation.	Local	railway station
CV0014	CV10012			ANNAGH (TULLYHAW BY.)	Ballyconnell House Entrance Gates	NA	gates / railings / walls








RPS NO	NIAH REG NO	OLD RPS NO	Image	TOWNLAND	DESCRIPTION	RATING	ORIGINAL TYPE
CV0015	40304008	CV10011		ANNAGH (TULLYHAW BY.)	Detached five-bay two-storey country house, built 1764, having single-storey bowed entrance, added c.1850, with returns to rear extended, 2008.	Regional	country house
CV0016	40401729			ANNAGHLEE	Five-arch humped-back stone road bridge, built c.1750, over Annalee River.	Regional	bridge
CV0017	40401404			ARDLOUGHER (CLANMAHON BY.)	Triple-arch stone road bridge, built c.1780, spanning a watercourse draining from Clonty Lough.	Regional	bridge
CV0018	40403908			ARDLOW	Detached three-bay single-storey school, built 1897.	Regional	school
CV0019		CV10017		ARDUE	Killywilly Railway Station	NA	railway station
CV0020	40401417	CV14002		ARTONAGH (LOWER LOUGHTEE BY.)	Detached three-bay three-storey house, built c.1750, with Gibbsian doorway in canted central bay, single-storey addition to north-west gable, single-storey lean-to along rear elevation.	Regional	house
CV0021	40401513	CV15016		ASHGROVE	Detached Palladian three-bay two-storey country house, built c.1760, with recent extensions to rear.	Regional	country house








RPS NO	NIAH REG NO	OLD RPS NO	Image	TOWNLAND	DESCRIPTION	RATING	ORIGINAL TYPE
CV0022	40401514	CV15018		ASHGROVE	Triple-arch sandstone bridge, built c.1860, over Erne River.	Regional	bridge
CV0023	40403301			ASSAN	Triple-arch stone road bridge, built c.1800, over a river flowing into Lough Ramor.	Regional	bridge
CV0024	40404311			BALLAGHDORRAGH	Detached five-bay two-storey vernacular house, built c.1800, with loft in full-height addition of c.1870 to north, set facing into farm courtyard with rear to road.	Regional	farm house
CV0025		CV44101		BALLAGHDORRAGH	Ballydurrrow Community Hall	NA	hall
CV0026	40404310			BALLAGHDORRAGH	Detached three-bay two-storey house, built c.1800.	Regional	farm house
CV0027	40403103	CV31007		BALLINTEMPLE	Freestanding Gothic Revival hall-and-tower Church of Ireland church, built 1821, with three-bay nave, three-stage tower to the west elevation, vestry to north, and chancel added to east in 1931.	Regional	church / chapel
CV0028	40403104			BALLINTEMPLE	Detached four-bay single-storey former school, built c.1850, with projecting entrance porch, having two-bay two-storey block added to south, 1925.	Regional	school



RPS NO	NIAH REG NO	OLD RPS NO	Image	TOWNLAND	DESCRIPTION	RATING	ORIGINAL TYPE
CV0029		CV14008		BALLYHEADY	Ballyheady Railway Station	Regional	railway station
CV0030		CV14009		BALLYHEADY	Ballyheady Road Bridge	NA	bridge
CV0031	40400906			BAWNBOY	Detached four-bay two-storey country house, built c.1790, with gabled single-storey porch in ground floor central fifth bay.	Regional	country house
CV0032		CV09001		BAWNBOY	Bawnboy House Gate Lodge	NA	gate lodge
CV0033	40400907	CV09002		BAWNBOY	Detached multiple-storey single- and two-storey workhouse complex, built 1852.	Regional	workhouse
CV0034	40401733			BDRUMGOON (CLANKEE BY.)	Four-arch stone road bridge over the Annalee River, built c.1750.	Regional	bridge
CV0035	40403311	CV33003		BEAGH GLEBE	Freestanding Gothic Revival hall-and-tower Church of Ireland church, built 1817, having three-stage tower to west front, three-bay nave with gabled vestry to centre of north side, transept added 1866 to north-east.	Regional	church / chapel








RPS NO	NIAH REG NO	OLD RPS NO	Image	TOWNLAND	DESCRIPTION	RATING	ORIGINAL TYPE
CV0036	40403312			BEAGH GLEBE	Detached three-bay two-storey over basement former glebe house, built 1816, with single-storey porch to front.	Regional	rectory / glebe / vicarage / curate's house
CV0037		CV34032		BECKSCOURT	Bexcourt House	Regional	farm house
CV0038	40404305			BEHERNAGH	Detached three-bay two-storey house, built c.1800, with two-storey lean-to extension to rear.	Regional	farm house
CV0039	40401714	CV17037		BELLAMONT FOREST	Detached T-plan single-bay single-storey gate lodge, built c.1820, with canted end bays and lower single-storey return to rear.	Regional	gate lodge
CV0040	40401715	CV17036		BELLAMONT FOREST	Detached Palladian-style square-plan four-bay two-storey over basement country house, built c.1730, with central Doric entrance portico raised above flight of steps, three-storey over basement side elevations, three recessed central bays to rear elevation.	National	country house
CV0041	40401741	CV17036		BELLAMONT FOREST	Two adjoining complexes of substantial outbuildings, built c.1730.	Regional	outbuilding
CV0042	40308001	CV17029		BELLAMONT FOREST	Freestanding Church of Ireland church, built 1818, with four-stage tower flanked by vestries, three-bay nave, short chancel, transept built 1861, addition c.1960 to side of chancel and transept.	Regional	church / chapel

RPS NO	NIAH REG NO	OLD RPS NO	Image	TOWNLAND	DESCRIPTION	RATING	ORIGINAL TYPE
CV0043	40308005	CV17030		BELLAMONT FOREST	Detached three-bay single-storey gate lodge, built c.1840, with single-storey return to the rear and single-storey addition to south-east gable.	Regional	gate lodge
CV0044	40306001			BELLANANAGH	Freestanding irregular-plan double-height Roman Catholic church, built 1978.	Regional	church / chapel
CV0045	40306002			BELLANANAGH	Detached five-bay single-storey former dispensary, built c.1930, having projecting flat-roofed entrance porch and recessed end bay to north-east, two-bay flat roofed extension to south-west.	Regional	surgery / clinic
CV0046	40306003			BELLANANAGH	Terraced three-bay two-storey house, built c.1820, having late nineteenth-century timber shopfront inserted to ground floor.	Regional	house
CV0047	40306004	CV25012		BELLANANAGH	End-of-terrace five-bay two-storey house, built c.1820, having timber shopfront to ground floor to north end.	Regional	house
CV0048	40306005			BELLANANAGH	Freestanding gable-fronted single-cell Methodist church, built c.1820, having three-bay nave with recent single-bay gable-fronted extension to north, c.1970.	Regional	church / chapel
CV0049	40306006			BELLANANAGH	Terraced three-bay two-storey house, built c.1830, formerly in use as credit union.	Regional	house








RPS NO	NIAH REG NO	OLD RPS NO	Image	TOWNLAND	DESCRIPTION	RATING	ORIGINAL TYPE
CV0050	40306007			BELLANANAGH	End-of-terrace pair of two- and three-bay two-storey houses, built c.1830, having integral carriage arch to north end.	Regional	house
CV0051	40306008			BELLANANAGH	End-of-terrace three-bay two-storey houses, built c.1945, with return to rear.	Regional	house
CV0052	40306009	CV25015		BELLANANAGH	Detached Classical five-bay two-storey former market house, built 1821, having three central recessed bays beneath oversailing roof.	Regional	market house
CV0053	40306011			BELLANANAGH	Freestanding granite memorial, erected 1894, comprising Greek Doric fluted column capped with Celtic cross, set on square-profile plinth with chamfered corners and inset inscribed plaques.	Regional	monument
CV0054		CV25010		BELLVILLE	Belville House	NA	country house
CV0055		CV25011		BELLVILLE	Flemings Folly	NA	monument
CV0056	40403306			BILLIS (CASTLERAHAN BY.)	Triple-arch sandstone road bridge, built c.1800, over river flowing into Lough Ramor.	Regional	bridge








RPS NO	NIAH REG NO	OLD RPS NO	Image	TOWNLAND	DESCRIPTION	RATING	ORIGINAL TYPE
CV0057	40403307			BILLIS (CASTLERAHAN BY.)	Pier-mounted cast-iron post box, installed c.1950, with raised 'P&T' initials in Gaelic script.	Regional	post box
CV0058	40404203			BOBSGROVE	Detached L-plan five-bay two-storey over basement country house, built c.1760, with mid-nineteenth century front elevation having off centre single-storey porch, substantial multiple-bay wing facing stableyard, returns and glazed conservatory to rear.	Regional	country house
CV0059	40404206			BOBSGROVE	Detached L-plan multiple-bay two-storey outbuilding complex, built c.1760, with additional single-storey outbuilding, two-bay two-storey garden building, and late-nineteenth century extensions.	Regional	stables
CV0060	40401406			BOCADE GLEBE	Detached seven-bay two-storey former school, built c.1800, renovated 1861, and extensively refurbished c.1995.	Regional	school
CV0061	40401421			BOCADE GLEBE	Detached Classical Regency style L-plan three-bay two-storey over basement former glebe house, built 1821, with canted northern bay having Wyatt windows, four-bay side elevation, single-storey lean-to section to rear.	Regional	rectory / glebe / vicarage / curate's house
CV0062	CV10019			BOFEALAN	Tegart's Ballyness Mill	Regional	mill (water)
CV0063	40401301			BOLEY	Single-arch road-bridge, built c.1850, spanning Blackwater River.	Regional	bridge








RPS NO	NIAH REG NO	OLD RPS NO	Image	TOWNLAND	DESCRIPTION	RATING	ORIGINAL TYPE
CV0064	40400702			BORIM	Freestanding cast-iron water hydrant, erected c.1880.	Regional	water pump
CV0065	40404101			BRACKLAGH (CLANMAHON BY.)	Freestanding Gothic Revival single-cell Church of Ireland church, built 1789, having three-bay nave with doorcase to west gable removed, incorporating fabric of earlier building.	Regional	church / chapel
CV0066	40400904			BRACKLEY	Detached three-bay two-storey house, built 1923, with pair of single-storey gable-fronted projections flanking entrance, recent single-storey extension to the rear.	Regional	house
CV0067	40402815			BRACKLIN (CLANKEE BY.), BAILIEBOROUGH	Detached L-plan three-bay two-storey house, built c.1880.	Regional	house
CV0068	40403113	CV31006		BRUSKY	Freestanding Roman Catholic church, built 1840-43, with three-bay nave flanked by two-storey narthex projections, lower chancel, sacristy projection to north, full width front porch added 1953, side porch and confessional room added 1993.	Regional	church / chapel
CV0069	40403507	CV35005		CABRA	Gate screen of cast-iron in Gothic Revival style, built c.1880, at entrance to demesne of Cabra Castle.	Regional	demesne walls / gates / railings
CV0070	40403513	CV35002		CABRA	Single-arch rubble stone estate road bridge, built 1801, spanning tributary river to Lough Corawaddy.	Regional	bridge







RPS NO	NIAH REG NO	OLD RPS NO	Image	TOWNLAND	DESCRIPTION	RATING	ORIGINAL TYPE
CV0071		CV35003		CABRA	Cromwell's Bridge, Dun na Rí Forrest	Regional	bridge
CV0072		CV35001		CABRA	Ice House, Dun Na Rí Forrest	Regional	ice house
CV0073	40403512	CV35006		CABRA	Detached T-plan three-bay single-storey gate lodge, built 1857, with gabled porch facing entrance drive, canted bay window to west gable part of three-bay side elevation to road with northernmost bay added c.1880.	Regional	gate lodge
CV0074	40401738			CABRAGH, (E.D. TULLYVIN EAST)	Detached L-plan two-storey farmyard complex, built c.1860.	Regional	farmyard complex
CV0075	40401740			CABRAGH, (E.D. COOTEHILL RL.)	Detached plain Classical style three-bay two-storey house, built c.1860, with three-bay side elevations.	Regional	house
CV0076	40401731			CAMPSTOWN	Four-arch humped masonry road bridge over the Annalee River, built c.1750.	Regional	bridge
CV0077	40401914			CAPPAGH	Detached five-bay single-storey lobby-entry vernacular house, built c.1850, single-bay off-centre entrance porch to front and single-storey lean-to extension to rear.	Regional	house








RPS NO	NIAH REG NO	OLD RPS NO	Image	TOWNLAND	DESCRIPTION	RATING	ORIGINAL TYPE
CV0078	40401409			CARN (CASTLERAHAN BY.)	Detached six-bay two-storey house on elongated stepped plan, built c.1800.	Regional	house
CV0079	40401410			CARN (TULLYHUNCO BY.)	Detached three-bay single-storey with dormer attic house, built c.1820, with projecting entrance porch of Italianate style added c.1850, lower recessed symmetrical wings with rear pitch extending along rear to meet central two-storey gabled return.	Regional	house
CV0080	40401423			CARN (TULLYHUNCO BY.)	Freestanding cast-iron water pump, erected c.1880.	Regional	water pump
CV0081	40401617			CARNOGE	Detached three-bay two-storey with dormer attic house, built c.1850.	Regional	steward's house
CV0082	40401201			CARRAMOREEN	Single-arch road bridge over former railway line, built c.1860.	Regional	bridge
CV0083	CV16003			CARRAMOREEN	Maguires	Regional	shop / retail outlet
CV0084	40404103			CARRICK EAST	Freestanding circular-plan bell tower, built c.1650, with internal stone spiral leading to platform with bellcote over.	Regional	bell tower / stand








RPS NO	NIAH REG NO	OLD RPS NO	Image	TOWNLAND	DESCRIPTION	RATING	ORIGINAL TYPE
CV0085	40402709			CARRICKACROMAN	Stable yard complex incorporating three-bay single-storey dwelling with half-dormer attic, built c.1820, considerably bigger multiple-bay outbuildings in courtyard layout to the north.	Regional	stables
CV0086	40403203	CV32002		CARRICKACROY	Freestanding hall-and-tower Church of Ireland church, built 1812, having three-bay nave, three-stage entrance tower to south-west, vestry to north-east.	Regional	church / chapel
CV0087	40403204			CARRICKACROY	Detached three-bay two-storey over-basement rectory, built c.1810, two-storey extension to north-east, advanced canted central porch addition with splayed flight of steps, single-storey outbuilding to north recently converted for domestic use and connected to house.	Regional	rectory / glebe / vicarage / curate's house
CV0088	40402022			CARRICKANE	Single-arch stone road bridge, built c.1800, having slightly humped deck over Cavan River.	Regional	bridge
CV0089	40403201			CARRICKATOBBER	Freestanding Romanesque style gable-fronted church, built 1839, with three-bay nave, single-bay chancel with lean-to on south side, refurbished 2008 with addition of two-stage tower to east corner of main gable and single-storey porch with ancillary rooms.	Regional	church / chapel
CV0090	40401704			CARRICKAWLY	Wall-mounted cast-iron post box, c.1905.	Regional	post box
CV0091	40402326			CARRICKREENY	Detached L-plan four-bay two-storey over basement former rectory, built 1819, having two-bay entrance elevation to east, basement above ground to garden elevation having full-height bow to centre bays, corresponding bow to north elevation with basement well and two-bay full-height return.	Regional	rectory / glebe / vicarage / curate's house








RPS NO	NIAH REG NO	OLD RPS NO	Image	TOWNLAND	DESCRIPTION	RATING	ORIGINAL TYPE
CV0092	40403304			CARRICKEESHIL	Freestanding Gothic Revival Church of Ireland church, built 1844, having three-stage tower to west, four-bay nave, single-bay north transept c.1860.	Regional	church / chapel
CV0093	40403112			CARRIGAN (CLANMAHON BY.)	Detached U-plan eight-bay single-storey school, built 1897, having entrances to outer bays, extended 1929 with two-bay symmetrical wings to rear.	Regional	school
CV0094	40402302			CASHEL (CLANKEE BY.)	Four-arch masonry humped deck road bridge, built c.1850, spanning Annalee River, with angled approach roads.	Regional	bridge
CV0095	40401110	CV11001		CASTLESAUNDERSON DEMESNE	Detached Tudor Gothic irregular-plan multiple-bay two- and three-storey country house, built c.1835, incorporating fabric of earlier house, c.1780.	Regional	country house
CV0096	40401111			CASTLESAUNDERSON DEMESNE	Freestanding neo classical demesne entrance screen, built c.1780.	Regional	demesne walls / gates / railings
CV0097	40401114	CV11002		CASTLESAUNDERSON DEMESNE	Freestanding Tudor Gothic Church of Ireland church, built c.1835, having three-bay nave, entrance to north-east nave elevation, three-stage turret to north-west, crypt with entrance from south-east.	Regional	church / chapel
CV0098	40401116			CASTLESAUNDERSON DEMESNE	Stone demesne bridge, built c.1835, on approach avenue to Castle Saunderson.	Regional	bridge








RPS NO	NIAH REG NO	OLD RPS NO	Image	TOWNLAND	DESCRIPTION	RATING	ORIGINAL TYPE
CV0099	40402102	CV16020		CASTLETERRA	Freestanding barn-style Roman Catholic church, built 1829, with four-bay nave, later gabled porch to south-west, chancel to east, sacristy to north-east, side entrance and recent toilet block to north-west.	Regional	church / chapel
CV0100	40402706			CLIFFERNA	Detached four-bay single-storey lobby-entry vernacular farmhouse, built c.1820, with advanced flat-roofed porches added to front and rear elevations, c.1960.	Regional	farm house
CV0101	40402708			CLIFFERNA	Detached three-bay two-storey farmhouse, built c.1920, with two-storey return, single-storey entrance porch.	Regional	farm house
CV0102	40404011			CLOGHBALLYBEG	Detached three-bay two-storey house, built c.1920, with gabled advanced end bay to east and advanced central single-storey porch advanced.	Regional	house
CV0103	40404012			CLOGHBALLYBEG	Detached cruciform-plan three-bay two-storey country house, built c.1810, having single-bay two-storey advanced gabled entrance bay, altered c.1920, two-bay two-storey central return to rear, and two-storey addition to north of rear.	Regional	country house
CV0104	40400705			CLOGHOGE	Detached L-plan three-bay two-storey presbytery, built c.1900, with projecting gable-fronted south bay having canted bay window at ground level, projecting entrance bay to inner corner, two-storey flat roofed return, and single-storey extension to rear.	Regional	presbytery / parochial / curate's house
CV0106	40401304			CLONEARY	Single-arch stone road bridge, built c.1850, spanning waterway flowing to Templeport Lough.	Regional	bridge








RPS NO	NIAH REG NO	OLD RPS NO	Image	TOWNLAND	DESCRIPTION	RATING	ORIGINAL TYPE
CV0107	40401305	CV1303		CLONEARY	Detached six-bay single-storey former railway station, built c.1885, having recent extensions to west and south-west, now in use as community centre.	Regional	railway station
CV0108	40401310	CV1303		CLONEARY	Detached three-bay single-storey with dormer attic former station master's house, built c.1885, with central gabled dormer, open porch added to front, two-storey flat-roofed extension to rear.	Regional	station master's house
CV0109	40401311	CV1303		CLONEARY	Detached single-bay double-height goods shed, built c.1885.	Regional	goods shed
CV0110	40401115	CV1511		CLONSEY	Detached five-bay single-storey direct-entry vernacular house, built c.1800, with off-centre windbreak entrance, single-storey extension to rear.	Regional	farm house
CV0111		CV14005		CLONTYCOO	Thatched house	Regional	house
CV0112	40403010			CLOONE	Freestanding Church of Ireland church, built c.1840, with four-bay nave having bellcote over west gable, additions of 1908 comprising gabled porch to west bay of nave and vestry to west gable.	Regional	church / chapel
CV0113		CV30007		CLOONE	Thatched House	NA	house








RPS NO	NIAH REG NO	OLD RPS NO	Image	TOWNLAND	DESCRIPTION	RATING	ORIGINAL TYPE
CV0114	40401509	CV15013		CLOVERHILL	Entrance screen, built c.1800, comprising pedimented round-arch vehicular entrance flanked by square-headed pedestrian entrances set in walls terminated with square-profile piers.	Regional	demesne walls / gates / railings
CV0115	40401511			CLOVERHILL	Detached Victorian Picturesque style L-plan two-bay two-storey former school master's house, built c.1860, with advanced gabled bay and gable fronted side porch to south.	Regional	teacher's house
CV0116	40401526	CV15013		CLOVERHILL	Detached three-bay two-storey former gate lodge, built c.1840, with gabled porch and recent lean-to extension to rear.	Regional	gate lodge
CV0117	40401506			CLOVERHILL DEMESNE	Detached Tudor Gothic two-bay single-storey gate lodge, built 1837, having gabled projecting porch to entrance front, single-storey return with extension to rear.	Regional	gate lodge
CV0118	40401507			CLOVERHILL DEMESNE	Detached three-bay three-storey over basement country house, built c.1800 incorporating an earlier two-storey over basement block, built 1758, attached to rear.	National	country house
CV0119	40401508	CV15014		CLOVERHILL DEMESNE	Freestanding Gothic Revival Church of Ireland church, built 1856, with three-bay nave and diagonally positioned three-stage entrance tower and spire to south-west corner, chancel to east, and vestry to south-east.	Regional	church / chapel
CV0120	40401521			CLOVERHILL DEMESNE	Detached Arts-and-Crafts three-bay two-storey former estate farm manager's house, built c.1890, incorporating fabric of earlier gate lodge, having carved timber entrance canopy, gabled single storey side wing, and lean-to to rear with recent extension.	Regional	gate lodge








RPS NO	NIAH REG NO	OLD RPS NO	Image	TOWNLAND	DESCRIPTION	RATING	ORIGINAL TYPE
CV0121	40401524			CLOVERHILL DEMESNE	Double-arch stone bridge, built 1885, formerly spanning railway track.	Regional	bridge
CV0122	40403803	CV38003		COOLKILL	Freestanding Gothic Revival single-cell Roman Catholic church, built 1882, with five-bay nave having bellcote to east end, gabled sacristy to south-east, flat-roofed porches, added 1973, to west front and south.	Regional	church / chapel
CV0123	40402522	CV25002		COOLNACARRICK	Single-arch railway bridge, built c.1885, formerly carrying railway line over road.	Regional	bridge
CV0124	40402503			COOLNAGOR OR RICEHILL	Detached five-bay two-storey with dormer attic house, built c.1750, having single-storey front elevation, two-storey rear elevation with gabled projecting porch, and single-bay addition to west gable, c.1860.	Regional	house
CV0125	40401903			COOLNASHINNY OR CROAGHAN	Freestanding gable-fronted Presbyterian church, built 1742, having four-bay side elevations.	Regional	church / chapel
CV0126	40403410			COPPANAGH (CLANKEE BY.)	Attached three-bay single-storey lobby-entry vernacular house, built c.1810, with projecting windbreak.	Regional	farm house
CV0127	40401612	CV16014		COPPANAGH (TULLYGARVEY BY.)	Detached two-bay four-storey water mill, built c.1800, with two-bay two-storey wing having steps at gable end to first floor entrance, external water wheel to east.	Regional	mill (water)








RPS NO	NIAH REG NO	OLD RPS NO	Image	TOWNLAND	DESCRIPTION	RATING	ORIGINAL TYPE
CV0128	40401613	CV16014		COPPANAGH (TULLYGARVEY BY.)	Freestanding circular-plan chimney, built c.1860.	Regional	chimney
CV0129	40401614			COPPANAGH (TULLYGARVEY BY.)	Cast-iron post box, c.1905, with ER VII insignia and crown motif, set in concrete surround into a blocked up door in the front elevation of the Coppanagh Corn Mill.	Regional	post box
CV0130	40401633	CV16014		COPPANAGH (TULLYGARVEY BY.)	Detached four-bay two-storey former miller's house, built c.1880, with return to rear.	Regional	miller's house
CV0131	40403903			COPPANAGH GLEBE	Detached four-bay single-storey direct-entry vernacular house, built c.1800, with windbreak porch and two-bay outbuilding attached to north gable.	Regional	farm house
CV0132	40403905			COPPANAGH GLEBE	Freestanding T-plan Roman Catholic church, built 1831, with main gable facing north, two-bay nave with single-bay transepts to east and west, projecting gable-fronted chancel to south, with hipped roofed extension, c.1960.	Regional	church / chapel
CV0133	40400915			COR	Detached L-plan three-bay two-storey over basement house, built c.1800, with projecting entrance porch, and single-storey rear extension.	Regional	country house
CV0134	40401706			CORBALLYQUILL	Detached irregular-plan former gate lodge in Victorian Picturesque style, built 1882.	Regional	gate lodge


RPS NO	NIAH REG NO	OLD RPS NO	Image	TOWNLAND	DESCRIPTION	RATING	ORIGINAL TYPE
CV0135	40401707			CORBALLYQUILL	Triple-arch limestone and sandstone road bridge, built 1858, over Dromore River.	Regional	bridge
CV0136	40308004			CORBEAGH (TULLYGARVEY BY.)	Detached three-bay two-storey house, built c.1820, with advanced flat roofed central porch, recent two-storey return to rear c.1960.	Regional	house
CV0137	40401710			CORBEAGH (TULLYGARVEY BY.)	Wall-mounted cast-iron box, erected c.1940, with raised 'P & T' lettering in Celtic Revival script above hooded letter opening.	Regional	post box
CV0138	40401711			CORBEAGH (TULLYGARVEY BY.)	Freestanding cast-iron water hydrant, erected c.1870, with fluted shaft, moulded base, and fluted domed cap having a corn finial. Lion's head spout to front and recent tap to side.	Regional	water pump
CV0139	40401712			CORBEAGH (TULLYGARVEY BY.)	Detached three-bay single-storey with dormer attic house, built c.1880, with advanced gabled two-storey central entrance bay flanked by canted bay windows, extended 1912.	Regional	house
CV0140	CV13001			CORBOY GLEBE	Templeport Rectory	Regional	rectory / glebe / vicarage / curate's house
CV0141	40402306			CORCLOGHAN (CLANKEE BY.)	Triple-arch stone hump backed road bridge, built c.1750, spanning Annalee River, with adjacent single-arch stone bridge over mill race to east, built c.1800.	Regional	bridge








RPS NO	NIAH REG NO	OLD RPS NO	Image	TOWNLAND	DESCRIPTION	RATING	ORIGINAL TYPE
CV0142	40402307			CORCLOGHAN (CLANKEE BY.)	Detached three-bay two-storey house, built c.1860, with single-storey extension to north gable, lean-to extension to rear.	Regional	house
CV0143	40401732			CORCREEGHAGH	Freestanding Gothic Revival cruciform-plan Roman Catholic church, built 1824, with two-bay nave. two-bay transepts, entrances facing south-east in outer bays of transepts on chancel side, porch to nave on south-west side.	Regional	church / chapel
CV0144	40403504	CV35004		CORGARRY	Detached three-bay two-storey railway station, built 1865, with three-bay single-storey goods shed having shallower three-bay wing.	Regional	railway station
CV0145	40403505			CORGARRY	Detached L-plan three-bay single-storey gate lodge, built c.1820, with advanced gabled end bay added c.1860.	Regional	gate lodge
CV0146	40401723			CORICK	Detached two-storey four-bay vernacular house, built c.1780, with irregularly placed windows.	Regional	house
CV0147	40401735			CORICK	Four-arched masonry road bridge, built c.1860, across Dromore River.	Regional	bridge
CV0148	40404004			CORLAT	Triple-arch stone road bridge, built c.1780, spanning Barora River.	Regional	bridge








RPS NO	NIAH REG NO	OLD RPS NO	Image	TOWNLAND	DESCRIPTION	RATING	ORIGINAL TYPE
CV0149	40404005			CORLAT	Triple-arch rubble stone road bridge, built c.1750, spanning Barora River.	Regional	bridge
CV0150	40402901	CV29001		CORLEA (CLANKEE BY.)	Freestanding T-plan Roman Catholic church, built c.1840, with four-bay nave. Alterations of c.1870, refurbished 1993.	Regional	church / chapel
CV0151	40400509			CORLECKAGH UPPER	Detached single-storey four-bay direct-entry vernacular house, built c.1870.	Regional	house
CV0152	40402407			CORLIS	Single-arch stone hump backed railway bridge, built c.1885.	Regional	bridge
CV0153	40402408	CV24005		CORLISBANNAN	Freestanding single-cell Methodist church, built 1803, having three-bay nave with gable-fronted single-bay porch to the east gable end, and single-bay lean-to vestry to south elevation of nave.	Regional	church / chapel
CV0154	40400901	CV21004		CORLOUGH	Freestanding cruciform-plan Gothic-Revival Roman Catholic church, built 1857, on sloping site.	Regional	church / chapel
CV0155	40400902			CORLOUGH	Single-arch road bridge over river, built c.1770, and parapets altered 1891.	Regional	bridge







RPS NO	NIAH REG NO	OLD RPS NO	Image	TOWNLAND	DESCRIPTION	RATING	ORIGINAL TYPE
CV0156	40403817			CORMEEN (CASTLERAHAN BY.)	Detached four-bay single-storey lobby-entry vernacular dwelling, built c.1915, with windbreak and mid twentieth-century extensions to rear and east elevation.	Regional	farm house
CV0157	40403816	CV38006		CORMEEN (CASTLERAHAN BY.)	Freestanding cruciform-plan Roman Catholic church, built 1834, with three-bay nave, single-bay transepts, bellcote to chancel, side entrance to gable of west transept, interior extensively renovated 1975.	Regional	church / chapel
CV0158	40403508	CV35005		CORMEY	Stableyard complex in Classical style, built c.1810, with principal inner block having formal eleven-bay two-storey elevation facing towards Cabra Castle.	Regional	stables
CV0159	40403506	CV35005		CORMEY	Freestanding irregular-plan Gothic Revival castellated multiple-bay two-, three- and four-storey country house over basement, built c.1810, around smaller house, c.1750, itself on remains of earlier house.	Regional	country house
CV0160	40403510			CORMEY	Single-arch rubble stone bridge with ashlar detail, built 1801, spanning a tributary of River Langan.	Regional	bridge
CV0161	40403511			CORMEY	Double-arch stone road bridge, built c.1750, spanning River Lagan, with recent concrete abutments.	Regional	bridge
CV0162	40401726	CV44070		CORNABRAHER	Detached L-plan five-bay single-storey Garda station, built 1931, with open-pedimented breakfront to central entrance bay.	Regional	garda station / constabulary barracks








RPS NO	NIAH REG NO	OLD RPS NO	Image	TOWNLAND	DESCRIPTION	RATING	ORIGINAL TYPE
CV0163	40308022	CV17039		CORNACARROW (E.D. COOTEHILL RL.)	Triple-arch stone road bridge, built c.1750, over Dromore River.	Regional	bridge
CV0164	40308039	CV44024		CORNACARROW (E.D. COOTEHILL RL.)	Detached three-bay two-storey former manse, built c.1860, with two-bay side elevations and lean-to two-storey return.	Regional	house, private
CV0165	40401713	CV17038		CORNACARROW (E.D. COOTEHILL RL.)	Single-arch stone road bridge, built c.1790, with subsidiary round-headed arches under ramped approaches.	Regional	bridge
CV0167	40401722			CORNAGARROW	Detached Classical style square-plan three-bay two-storey over basement former miller's house, built c.1850, with single-storey porch to rear, basement well to east, west, and north.	Regional	miller's house
CV0168	40401302			CORNAGUNLEOG	Single-arched stone road-bridge, built c.1780, spanning waterway with low banks.	Regional	bridge
CV0169	40305006	CV38015		CORNAHILT	Freestanding Gothic-Revival Church of Ireland church, built 1834, with three-stage entrance bell-tower to west, three-bay nave, chancel to east, vestry to north-east, and recent boiler house to south-east.	Regional	church / chapel
CV0170	40305007			CORNAHILT	Detached four-bay two-storey house, built c.1850, with two-storey lean-to to west, lean-to extension to north.	Regional	house








RPS NO	NIAH REG NO	OLD RPS NO	Image	TOWNLAND	DESCRIPTION	RATING	ORIGINAL TYPE
CV0171	40305008			CORNAHILT	Freestanding Modernist Roman Catholic church, built 1966, with advanced gabled breakfront, two-stage belfry tower to west, single-storey side chapel with sacristy to rear.	Regional	church / chapel
CV0172	40305010	CV38013		CORNAHILT	Detached three-bay single-storey court house, built 1927, with single-storey gabled porch, judges ante room to north, side entrance porch to south, later extension to rear.	Regional	court house
CV0173	40402208	CV17042		CORNASAU (TULLYGARVEY BY.)	Freestanding Gothic Revival Presbyterian church, built c.1860, with four-bay nave, two-storey single-bay porch to north-west gable, and single-bay single-storey meeting room to south-east gable with porch addition.	Regional	church / chapel
CV0174	40401504			CORPORATION LANDS	Detached three-bay two-storey house, built c.1830, with two-storey multiple-bay return to rear having single-storey lean-to to side.	Regional	house
CV0175	40307004	CV11003		CORPORATION LANDS	Attached three-bay two-storey former bank manager's house and adjoining four-bay single-storey bank, built 1906-1907, with two-storey extensions to rear.	Regional	bank / financial institution
CV0176	40307006	CV11016		CORPORATION LANDS	Freestanding cast-iron pillar post box, c.1890. Wide flat domed cap with ribbed edge. 'VR' insignia on door face with letter slot above.	Regional	post box
CV0177	40307007	CV11015		CORPORATION LANDS	Terrace of twelve houses, built c.1820, comprising eleven four-bay two-storey houses and one seven-bay house to the south-west corner, with various extensions to rear.	Regional	officer's house








RPS NO	NIAH REG NO	OLD RPS NO	Image	TOWNLAND	DESCRIPTION	RATING	ORIGINAL TYPE
CV0178	40307008			CORPORATION LANDS	Attached end-of-terrace two-bay two-storey house, built c.1820, formerly with entrance front perpendicular to road, now with entrance front to street.	Regional	officer's house
CV0179	40307009			CORPORATION LANDS	Terraced three-bay two-storey house, built c.1820.	Regional	house
CV0181	40307011	CV11006		CORPORATION LANDS	Pair of square-profile gate piers, built c.1760, formerly providing entrance to barracks.	Regional	gates / railings / walls
CV0182	40307012	CV11006		CORPORATION LANDS	Detached L-plan three-bay two-storey former officer's house, built c.1760, flanked by blocked entrances into former barracks.	Regional	officer's house
CV0183	40307013			CORPORATION LANDS	Single-span road bridge, built c.1820, supporting a slightly humped deck with curved approaches over low banks, altered c. 1990.	Regional	bridge
CV0184	40307014	CV11004		CORPORATION LANDS	Detached gable-fronted three-bay two-storey Orange Hall, built 1874.	Regional	building misc
CV0185	40307015	CV11008		CORPORATION LANDS	Corner-sited detached three-bay two-storey bank, built c.1900, with three-bay single-storey addition to east and two-storey return to south (rear).	Regional	bank / financial institution








RPS NO	NIAH REG NO	OLD RPS NO	Image	TOWNLAND	DESCRIPTION	RATING	ORIGINAL TYPE
CV0186	40307016	CV11010		CORPORATION LANDS	Detached Arts and Crafts style single-storey post office, built 1904, comprising gable-fronted block and attached wing with curved parapet, with sorting office and yard to rear.	Regional	post office
CV0187	40307017	CV11011		CORPORATION LANDS	Detached seven-bay two-storey town hall, built 1928, with advanced paired outer bays, triangular pediment to parapet over centre bay, and return to rear.	Regional	town / county hall
CV0188	40307018	CV11013		CORPORATION LANDS	Detached L-plan two-storey national school, built 1909, with gable-fronted projection to front elevation, secondary gable set back alongside, single-storey flat-roofed extensions c.1960 flanking main gable to north-east and north-west.	Regional	school
CV0189	40307022	CV15008		CORPORATION LANDS	Freestanding cruciform-plan Gothic Revival Church of Ireland church, rebuilt 1828, with earlier three-stage tower linked by crenellated entrance bay, built 1814.	Regional	church / chapel
CV0190	40307023	CV15007		CORPORATION LANDS	Freestanding Romanesque Revival style gable-fronted three-bay Roman Catholic church, built 1954.	Regional	church / chapel
CV0191	40307026	CV15004		CORPORATION LANDS	Attached three-bay two-storey former station master's house with gabled centre bay, built 1887, facing former train platform and track to rear, with former railway station attached to west gable.	Regional	station master's house
CV0192	40307027	CV15004		CORPORATION LANDS	Detached two-bay single-storey former railway goods shed, built 1887, recently renovated with extension to north and attached section to west rebuilt.	Regional	train shed








RPS NO	NIAH REG NO	OLD RPS NO	Image	TOWNLAND	DESCRIPTION	RATING	ORIGINAL TYPE
CV0193	40307028	CV15004		CORPORATION LANDS	Hand operable steel rail freight loading crane, c.1900, mounted on platform of former railway goods building.	Regional	machinery
CV0194	40307030	CV15012		CORPORATION LANDS	Detached single-storey former gate lodge in decorative Italianate style, built c.1840, with central bay window, open symmetrical side porches, lean-to side corridor along western side, and single-storey extension set back to east.	Regional	gate lodge
CV0195	40307032	CV44019		CORPORATION LANDS	Freestanding rectangular-plan mausoleum in Graeco-Egyptian style, built c.1850.	Regional	mausoleum
CV0196	40307033	CV44020		CORPORATION LANDS	Freestanding mausoleum in stripped Classical style, built c.1820, set within Church of Ireland graveyard.	Regional	mausoleum
CV0197	40401503			CORPORATION LANDS	Single-arch former railway bridge, built 1887, supporting wide and gently arched deck, north-west parapet curves gentle outwards.	Regional	bridge
CV0198	40307021			CORPORATION LANDS	Detached eight-bay two-storey former distillery, built 1825, incorporating remains of an earlier structure and later nineteenth century extensions.	Regional	distillery
CV0199		CV11003		CORPORATION LANDS	Former Parochial House	NA	former parochial house








RPS NO	NIAH REG NO	OLD RPS NO	Image	TOWNLAND	DESCRIPTION	RATING	ORIGINAL TYPE
CV0200		CV11005		CORPORATION LANDS	Remains of Cavalry Barracks	NA	remains of cavalry barracks
CV0201		CV11007		CORPORATION LANDS	Former Presbyterian Manse	NA	former parochial house
CV0202		CV11012		CORPORATION LANDS	McGurren's Butchers	NA	commercial premises
CV0203		CV11012		CORPORATION LANDS	The Castle	NA	commercial premises
CV0204		CV11012		CORPORATION LANDS	Brefini Integrated	NA	commercial premises
CV0205		CV15002		CORPORATION LANDS	Railway Cottages (No 1 of 3)	NA	house
CV0206		CV15002		CORPORATION LANDS	Railway Cottages (No 2 of 3)	NA	house








RPS NO	NIAH REG NO	OLD RPS NO	Image	TOWNLAND	DESCRIPTION	RATING	ORIGINAL TYPE
CV0207		CV15002		CORPORATION LANDS	Railway Cottages (No 3 of 3)	NA	house
CV0208		CV15009		CORPORATION LANDS	Belturbet Masonic Hall	NA	masonic hall
CV0209		CV15003		CORPORATION LANDS	Entrance peirs and wall to old Church	NA	entrance piers and wall
CV0210	40402416			CORR (TULLYHUNCO BY.)	Detached three-bay two-storey house, built c.1780, with single-storey porch added c.1860.	Regional	country house
CV0211	40400603			CORRACLEIGH	Single-arch stone road bridge, built c.1800, spanning Owenmore River.	Regional	bridge
CV0212	40402401			CORRADARREN	Flax mill complex, built c.1870, comprising detached four-bay two-storey mill building and freestanding circular-plan chimney.	Regional	mill (water)
CV0213		CV33002		Corradooa	Lime Kiln	NA	Lime Kil








RPS NO	NIAH REG NO	OLD RPS NO	Image	TOWNLAND	DESCRIPTION	RATING	ORIGINAL TYPE
CV0214	40400301			CORRAHOASH	Freestanding gable-fronted Gothic-Revival Roman Catholic church, built 1925, with projecting gabled central porch, seven-bay nave, half-octagonal-plan chancel, and two-bay sacristy to south-west.	Regional	church / chapel
CV0215	40402414	CV24006		CORRANEA GLEBE	Freestanding Gothic Revival Roman Catholic church, built 1926.	Regional	church / chapel
CV0216	40402607			CORRANEARY (UPPER LOUGHTEE BY.)	Detached three-bay two-storey house, built 1913, bay windows flanking entrance to front, single-storey return to rear.	Regional	house
CV0217	40402605			CORRANEARY (UPPER LOUGHTEE BY.)	Detached three-bay two-storey Garda Station and residence, built c.1950, with central two-storey advanced entrance bay with single-storey porch, and two-storey return.	Regional	garda station / constabulary barracks
CV0218	40402606			CORRANEARY (UPPER LOUGHTEE BY.)	Detached two-storey mill with four-bay two-storey miller's house to west, built c.1800.	Regional	mill (water)
CV0219	40400507			CORRARD	Detached two-storey three-bay former parsonage, built 1872, with later two-storey lean-to to rear and single-storey extension to north-west.	Regional	rectory / glebe / vicarage / curate's house
CV0220	40400508	CV44041		CORRARD	Detached T-plan three-bay two-storey house with dormer attic, built 1925, with porch to front and two-storey return to rear.	Regional	house






RPS NO	NIAH REG NO	OLD RPS NO	Image	TOWNLAND	DESCRIPTION	RATING	ORIGINAL TYPE
CV0221	40401113			CORRAROD	Detached two-bay two-storey house, built c.1860, with former shopfront at ground level, and three bays to rear.	Regional	shop/retail outlet
CV0222	40403310			CORRATINNER	Four-arch rubble stone hump backed bridge, built c.1740, over water channel flowing south.	Regional	bridge
CV0223	40402103	CV21001		CORRAVAHAN	Detached Italianate-style three-bay three-storey over basement former rectory, built 1841, having projecting entrance porch to front, three-bay garden elevation to south with glazed tripartite loggia having steps to garden, two-storey over basement return and lean-to to north side.	Regional	rectory / glebe / vicarage / curate's house
CV0224	40402104	CV44077		CORRAVAHAN	Detached Victorian-style double-pile three-bay two-storey former rectory with gabled two-bay projection, built c.1870, having three-bay side elevation to south with canted western bay, and lower two-storey return to rear. Now in use as private house.	Regional	rectory / glebe / vicarage / curate's house
CV0225	40401630			CORRAVOGY	Single-arched limestone road bridge over Larah River with humped deck, built c.1750, now bypassed.	Regional	bridge
CV0226		CV16012		Corraweelis	Ballynallon Mills	NA	mill (water)
CV0227	40401628	CV16013		CORRAWHEELIS (TULLYGARVEY BY.)	Four-arch limestone road bridge over Annalee River, built c.1830.	Regional	bridge







RPS NO	NIAH REG NO	OLD RPS NO	Image	TOWNLAND	DESCRIPTION	RATING	ORIGINAL TYPE
CV0228	40402610	CV26001		CORRAWILLIN	Detached five-bay two-storey mill, built c.1850, with two-bay lean-to structure to west side of southern bays.	Regional	mill (water)
CV0229	40401701			CORWELLIS (TULLYGARVEY BY.)	Detached three-bay two-storey house, built c.1860, with central single-storey flat roofed porch to front.	Regional	house
CV0230	40402523	CV25001		CRENARD	Pair of semi-detached three-bay single-storey former railway workers' houses, built c.1870, with single-bay returns and later extensions to rear.	Regional	worker's house
CV0231	40402524	CV25001		CRENARD	Single-arch stone road bridge, built c.1855, over disused railway line. Squared rubble stone parapet with cut stone coping.	Regional	bridge
CV0232	40402526	CV25001		CRENARD	Detached three-bay single-storey with dormer attic railway station, built c.1855.	Regional	railway station
CV0233	40402527	CV25001		CRENARD	Detached four-bay double-height goods shed, built c.1855, with overhanging canopy to roadside loading bay on west elevation.	Regional	goods shed
CV0234	40402321			CRILEA	Single-arch stone road bridge, built c.1850, spanning Annalee River.	Regional	bridge








RPS NO	NIAH REG NO	OLD RPS NO	Image	TOWNLAND	DESCRIPTION	RATING	ORIGINAL TYPE
CV0235	40404301			CROAGHAN	Detached three-bay two-storey former rectory, built c.1860, having pair of canted bay windows flanking central entrance bay, two-storey return to rear, and recent glazed lean-to porch addition to front.	Regional	rectory / glebe / vicarage / curate's house
CV0236	40404302			CROAGHAN	Detached house, built c.1820, with lean-to single-storey extension to rear and two-bay extension to west.	Regional	house
CV0237	40402509			CROSSDONEY	Detached three-bay two-storey parochial house, built c.1840, having advanced centre bay with side entrance door, and lower return to rear.	Regional	presbytery / parochial / curate's house
CV0238	40402510	CV44083		CROSSDONEY	Detached double-pile six-bay two-storey steward's house, built c.1800, originally a five-bay house.	Regional	steward's house
CV0239	40404001			CROSSREAGH (CASTLEAHAN BY.)	Freestanding cruciform-plan Roman Catholic church, built 1874, with three-stage tower to west end of four-bay nave, single-storey porch to northern transept, and two-bay single-storey vestry add to north-east added c.1970.	Regional	church / chapel
CV0240	40403808			CROVER	Detached three-bay two-storey over basement house, built c.1800, with two-storey return to rear, and later single-storey porch to entrance front.	Regional	house
CV0241	40000455	TC066		CULLIES (CLANKEE BY.)	Detached H-plan five-bay three-storey former workhouse hospital, built 1847, with advanced gable-fronted end bays and single-storey section between end bays to rear.	Regional	workhouse




RPS NO	NIAH REG NO	OLD RPS NO	Image	TOWNLAND	DESCRIPTION	RATING	ORIGINAL TYPE
CV0242	40000445	TC066 / TC067		CULLIES (CLANKEE BY.)	Detached Tudor Revival H-plan two- and three-storey workhouse with dormer attic, built 1841-42, later used as a hospital.	Regional	workhouse
CV0243	40000447	TC065		CULLIES (CLANKEE BY.)	Detached three-bay two-storey red-brick gate lodge, built c.1880, with advanced gable-fronted end bay, slated lean-to timber canopy over door in centre bay, single-bay gable front facing road.	Regional	gate lodge
CV0244	40402023	TC064		CULLIES (CLANKEE BY.)	Detached Gothic Revival H-plan twenty-three-bay three-storey over basement former seminary college, built c.1870, having central gabled breakfront, square-plan four-storey towers at intersection of gable-fronted three-storey advanced end bays of flanking wings.	National	school
CV0245	40402024	TC064		CULLIES (CLANKEE BY.)	Range of L-plan multiple-bay two-storey outbuildings, built c.1740, arranged around central courtyard, having gabled half-dormers with loft doors positioned off-centre to both ranges.	Regional	outbuilding
CV0246	40403206	CV36001		CULLOW	Freestanding Gothic-Revival gable-fronted church, built 1888, having eight-bay nave with side aisles, unfinished single-stage tower attached to north-west with engaged semi-octagonal stair turret, sacristy to south-east.	Regional	church / chapel
CV0247	40401004			CULLYLEENAN	Freestanding Modernist gable-fronted church, built 1968, having seven-bay nave with side porches, three-bay chancel to rear, single-storey multiple-bay sacristy to west gable, glazed room connecting to bell-tower to north-west, recent boiler room adjoining.	Regional	church / chapel
CV0248	40304007	CV100012		CULLYLEENAN	Neo classical entrance screen, erected c.1765.	Regional	demesne walls / gates / railings








RPS NO	NIAH REG NO	OLD RPS NO	Image	TOWNLAND	DESCRIPTION	RATING	ORIGINAL TYPE
CV0249	40401002	CV00013		CULLYLEENAN	Freestanding Gothic-Revival gable-fronted Roman Catholic church, built 1843, with four-bay nave and sacristy to west gable.	Regional	church / chapel
CV0250	40401005	CV10015		CULLYLEENAN	Detached three-bay single-storey and three-bay two-storey former railway station and station master's house, built c.1885, having gabled bays and projecting gabled entrance porch to former house, and recent red brick porch to former platform side of station.	Regional	railway station
CV0251	40401006	CV10015		CULLYLEENAN	Detached single-bay single-storey former railway goods shed, built c.1885, extensively extended to rear.	Regional	store / warehouse
CV0252	40403901			CURRAGHMORE	Single-span segmental-arched sandstone road bridge, built c.1800, over watercourse, with overgrown mill pond to west.	Regional	bridge
CV0253	40403902			CURRAGHMORE	Detached three-bay two-storey flax mill, built c.1850.	Regional	mill (water)
CV0254	40402325			DARKLEY	Detached four-bay single-storey lobby-entry vernacular house, built c.1800, now in use as outbuilding.	Regional	house
CV0255	40402334	CV23001		DARKLEY	Detached five-bay two-storey former miller's house, built c.1800, with lean-to return to rear elevation.	Regional	miller's house








RPS NO	NIAH REG NO	OLD RPS NO	Image	TOWNLAND	DESCRIPTION	RATING	ORIGINAL TYPE
CV0256	40311002	CV39003		DEERPARK	Attached six-bay two-storey garden outbuilding, c.1870, with rear integrated into walled-garden wall.	Regional	garden structure misc
CV0257	40311001	CV39004		DEERPARK	Pair of semi-detached three-bay single-storey former gate lodges, built c.1820, having gabled porches to entrance fronts, four-bay lean-to conservatory to south, single-bay extension to rear gables and four-bay flat-roofed extension to rear.	Regional	gate lodge
CV0258	40311004	CV39003		DEERPARK	Detached E-plan former hunting lodge, built in stages between 1800 and 1880, with front range to east, two two-storey returns to south.	Regional	hunting / fishing lodge
CV0259	40403916			DEERPARK	Detached four-bay two-storey former estate worker's house, built c.1880, with gabled porch, and single-storey rear return.	Regional	worker's house
CV0260	40311003	CV39003		DEERPARK	Rectangular-plan former stableyard, built c.1870, comprising symmetrical arrangement of four attached ranges of two-storey buildings, with higher east and west ranges.	Regional	stables
CV0261				Deerpark	Boat Houses	NA	boat house
CV0262				Deerpark	Boat Houses	NA	boat house








RPS NO	NIAH REG NO	OLD RPS NO	Image	TOWNLAND	DESCRIPTION	RATING	ORIGINAL TYPE
CV0263				Deerpark	Boat Houses	NA	boat house
CV0264	40402611	CV26002		DENN GLEBE	Freestanding Gothic Revival Church of Ireland church, built 1817, having three-bay nave with three-stage tower to south-west elevation, vestry added 1868 to north-west elevation.	Regional	church / chapel
CV0265	40401907			DERAMFIELD	Single-arch humped backed road bridge spanning watercourse between Deralk Lough and Corglass Lough, built c.1850.	Regional	bridge / road
CV0267	40403601			DERNAFERST	Triple-span segmental-arched limestone humpback road bridge, built c.1780, with central arch spanning narrow channel connecting two parts of Lough Gowna.	Regional	bridge
CV0268	40402205	CV22001		DERNAKESH	Freestanding Gothic-Revival gable-fronted church, built 1834, with three-bay nave, entrance porch to front gable, lean-to vestry to south-east, shallow chancel to south-east gable.	Regional	church / chapel
CV0269	40401719			DERNASKEAGH	Detached four-bay single-storey Orange Hall, built c.1880, with advanced central porch, and recent lean-to to south-west gable.	Regional	orange hall
CV0270	40401743	CV16017		DERNASKEAGH	Detached rectangular-plan three-bay single-storey tea house in Georgian Gothic style, built c.1730.	Regional	summer house








RPS NO	NIAH REG NO	OLD RPS NO	Image	TOWNLAND	DESCRIPTION	RATING	ORIGINAL TYPE
CV0271	40403116	CV31002		DERRIN UPPER	Triple-arch limestone road bridge, built c.1800, over River Erne, having large central segmental arch flanked by slightly smaller arches.	Regional	bridge
CV0274	40401517	CV15019		DERRYGARRA UPPER	Five-arch stone bridge, built c.1860, spanning Annalee River, having high point at centre span.	Regional	bridge
CV0275	40401905	CV19015		DERRYGID (TULLYHUNCO BY.)	Single-arch stone road bridge, built 1877, spanning watercourse connecting Town Lough and Tullyguide Lough.	Regional	bridge
CV0276		CV10016		DERRYGINNY	Rosebank House	NA	house
CV0277	40304010	CV44013		DERRYGINNY	Corner-sited three-bay two-storey house, built c.1810, with shopfront to ground floor.	Regional	house
CV0278	40304012	CV10004		DERRYGINNY	Detached gable-fronted three-bay single-storey Masonic hall, built 1911, with single-bay side porch to north and single-storey lean-to extension to rear.	Regional	masonic lodge / hall
CV0279	40304005	CV10002		DERRYGINNY	Detached three-bay two-storey house, built c.1820, with shallow projecting porch.	Regional	house








RPS NO	NIAH REG NO	OLD RPS NO	Image	TOWNLAND	DESCRIPTION	RATING	ORIGINAL TYPE
CV0280	40402402	CV44080		DERRYLANE (TULLYHUNCO BY.)	Detached five-bay two-storey former school, built c.1830, with recessed full-height entrance bay to north gable and single-storey lean-to entrance bay to south gable.	Regional	school
CV0281	40305001			DERRYLURGAN	Freestanding cast-iron water hydrant, c.1910, comprising fluted shaft with projecting spout under fluted ogee dome with acorn finial, moulded necking with recent tap.	Regional	water pump
CV0282	40403209			DERRYLURGAN	Detached three-bay two-storey former manse, built c.1870, with two-storey extension to rear.	Regional	manse
CV0283	40403001			DINGINS	Double-arch limestone road bridge, built c.1850, over River Erne.	Regional	bridge
CV0284	40401626	CV44069		DOOCASSAN	Freestanding Perpendicular Gothic style Church of Ireland church, built 1834, comprising four-bay nave with three-stage bell tower to west and chancel to the east flanked by vestry and boiler room.	Regional	church / chapel
CV0285	40304006	CV10003		DOON (E.D. BALLYCONNELL)	Detached double-pile three-bay two-storey court house, built 1833, with central pedimented breakfront having single-storey portico.	Regional	court house
CV0286	40304009	CV10010		DOON (E.D. BALLYCONNELL)	Double arch limestone road bridge over Woodford River, built c.1850.	Regional	bridge








RPS NO	NIAH REG NO	OLD RPS NO	Image	TOWNLAND	DESCRIPTION	RATING	ORIGINAL TYPE
CV0287	40304014	CV10007		DOON (E.D. BALLYCONNELL)	Attached four-bay three-storey Tudor Revival style bank, built c.1910, with three-storey return to rear.	Regional	bank / financial institution
CV0288	40304015	CV10006		DOON (E.D. BALLYCONNELL)	Terraced three-bay two-storey house, built c.1850, with shopfront at ground floor raised two steps above street level, recent two-storey extension to rear.	Regional	house
CV0289	40304001	CV10001		DOON (E.D. BALLYCONNELL)	Freestanding Church of Ireland church, built 1756, extended and refenestrated in Gothic Revival style, c.1820.	Regional	church / chapel
CV0290	40304002	CV10008		DOON (E.D. BALLYCONNELL)	Detached five-bay two-storey former market house, built 1838, having three recessed central bays, with arcade to ground floor, and pediment with oculus to central bay.	Regional	market house
CV0291	40304003	CV10009		DOON (E.D. BALLYCONNELL)	Freestanding gable-fronted three-bay double-height Methodist church, built 1869, with vestry attached to side.	Regional	church / chapel
CV0292	40304004	CV10005		DOON (E.D. BALLYCONNELL)	Attached gable-fronted three-bay single-storey former Presbyterian church, built c.1935, now in use as library.	Regional	church / chapel
CV0293		CV14006		Doon	Ballyconnell Canal Lock	NA	Canal Lock








RPS NO	NIAH REG NO	OLD RPS NO	Image	TOWNLAND	DESCRIPTION	RATING	ORIGINAL TYPE
CV0294	40400503			DOWRA	Detached three-bay two-storey house, built c.1770, with formal elevations to front and rear.	Regional	house
CV0295	40400504	CV44039		DOWRA	Detached U-plan six-bay two-storey courthouse, built c.1930, having four-bay recessed central section.	Regional	garda station / constabulary barracks
CV0296	40400505			DOWRA	Freestanding cast-iron water hydrant, c.1910.	Regional	water pump
CV0297	40400506			DOWRA	Triple-arch stone bridge, built c.1860, spanning east-west over the River Shannon, with smaller dry arch to west end, gently sloped west bank, and steeply sloped east bank.	Regional	bridge
CV0298	40403402			DRUMACARROW	Detached three-bay two-storey vernacular farmhouse, built c.1810, with irregularly fenestrated rear elevation having projecting windbreak porch.	Regional	farm house
CV0299	40403309			DRUMAGOLAN	Triple-arch stone bridge, built c.1800, over river flowing south to Lough Ramor.	Regional	bridge
CV0300	40401109	CV11028		DRUMALEE (TULLYGARVEY BY.)	Freestanding Gothic Revival gable-fronted Roman Catholic church, built 1868, with three-bay nave, chancel, and sacristy to north-east.	Regional	church / chapel







RPS NO	NIAH REG NO	OLD RPS NO	Image	TOWNLAND	DESCRIPTION	RATING	ORIGINAL TYPE
CV0302	40302002			DRUMALT	Cast-iron vent pipe, c.1870, with fluted base, plain cast-iron shaft and crown head.	Regional	latrine
CV0303	40302003	CV30005		DRUMALT	Terraced five-bay two-storey house and shop, built c.1870, with shopfront to ground floor and integral carriage-arch to north bay, two-storey return to rear.	Regional	house
CV0304	40302004	CV44007		DRUMALT	Semi-detached three-bay two-storey house, built c.1820, with shopfront to north bay.	Regional	house
CV0305	40302005	CV30004		DRUMALT	Attached nine-bay two-storey former market house and court house, built c.1820, with central three-bay pedimented breakfront, and outer three bays with canted bays flanking central door to north block.	Regional	market house
CV0306	40302006	CV30003		DRUMALT	End-of-terrace double-pile three-bay two-storey house, built c.1870, with bank to ground floor c.1930.	Regional	house
CV0307	40302007	CV44008		DRUMALT	Detached three-bay two-storey house, built c.1920, with gabled projecting full-height end bays to front elevation, and two-bay two-storey return to rear.	Regional	house
CV0308	40302008	CV30001		DRUMALT	Freestanding Italian-Romanesque style Roman Catholic church, built 1927-9, having gabled entrance front flanked by three-stage bell-towers, seven-bay nave with side aisles, rounded apse, side entrance porches, gable fronted single-storey sacristy to north-east.	Regional	church / chapel








RPS NO	NIAH REG NO	OLD RPS NO	Image	TOWNLAND	DESCRIPTION	RATING	ORIGINAL TYPE
CV0309	40302009	CV44009		DRUMALT	Attached gable-fronted two-bay double-height garage, built c.1940, having set-back extension to east.	Regional	garage
CV0310	40401515	CV15022		DRUMALURE BEG	Detached Gothic-Revival Church of Ireland church, built 1869, with five-bay nave having canted chancel end, gabled entrance porch, and gabled vestry to south-east.	Regional	church / chapel
CV0311	40402318			DRUMAMUCK GLEBE	Detached L-plan three-bay two-storey over raised basement former glebe house, built c.1850, with advanced single-storey entrance porch also over raised basement level.	Regional	rectory/ glebe/ vicarage/curate' s house
CV0312	40401627	CV16018		DRUMAUNA	Freestanding Classical revival pedimented five-bay Roman Catholic church, built 1947-1948, having five-bay nave elevations and projecting chancel flanked by flat-roofed side wings.	Regional	church / chapel
CV0313		CV25014		Drumavaddy	St Matthew's RC Church	NA	church / chapel
CV0314	40000451	CV20006		DRUMAVANAGH	Attached three-bay single-storey former railway goods shed, built 1862-3, renovated and extended to the side and rear in c.2000, connecting to former station.	Regional	store / warehouse
CV0315	40000452	CV20006		DRUMAVANAGH	Attached four-bay two-storey former railway station, built 1862-3, with advanced bay to north and gable fronted timber canopy to entrance. Renovated and extended to the side and rear, c.2000.	Regional	railway station








RPS NO	NIAH REG NO	OLD RPS NO	Image	TOWNLAND	DESCRIPTION	RATING	ORIGINAL TYPE
CV0316	40000453	TC001		DRUMAVANAGH	Detached L-plan three-bay two-storey house, built 1845, with advanced gabled end bay, decorative cast- and wrought-iron loggia over single-storey cantilevered bay to side, lean-to conservatory to front and two-storey timber-clad extension to rear c.2005.	Regional	house
CV0318		CV15021		DRUMELLIS	Railway Bridge	NA	Railway Bridge
CV0319	40403401			DRUMBANNAN	Gate screen, erected c.1870, comprising central double gates supported by octagonal-profile ashlar stone piers flanked by concave wing railings terminated by matching piers.	Regional	demesne walls / gates / railings
CV0320	40303001	CV34030		DRUMBANNAN	Freestanding hall-and-tower church, built c.1835, having three-bay nave with three-stage entrance tower to south, chancel to north, two-bay transept to north-east added c.1865, gabled vestry to north-west side of chancel, lean-to toilet block and porch to north-east side.	Regional	church / chapel
CV0321	40403702			DRUMBANNOW	Single-span segmental-arched limestone road bridge, built c.1820, spanning north-west to south-east over the River Erne.	Regional	bridge
CV0322	40402015			DRUMBAR (LOUGHTEE BY.)	Detached five-bay two-storey former school, built c.1830, with recessed full-height bay to west gable and single-storey lean-to bay to east gable.	Regional	school
CV0323	40402016	CV44074		DRUMBAR (LOUGHTEE BY.)	Detached L-plan three-bay two-storey house, built c.1800, with full-width conservatory to ground floor, two-storey return, gable-fronted addition c.1860 with cantilevered bay window, and two-bay two-storey garden elevation to south.	Regional	house








RPS NO	NIAH REG NO	OLD RPS NO	Image	TOWNLAND	DESCRIPTION	RATING	ORIGINAL TYPE
CV0324	40401101	CV11030		DRUMBARLOM	Detached three-bay single-storey vernacular house of direct-entry plan type, built c.1860, with flat-roofed extension to eastern bay and east gable.	Regional	farm house
CV0325	40401512	CV15015		DRUMBRAWN	Detached single-storey former train station, built 1885, with gable-fronted former ticket room to south bay, glazed addition to former hall in centre portion, single-storey extension to rear, single-storey extension to north behind historic banded brickwork screen wall.	Regional	railway station
CV0326		CV32001		DRUMCASSIDY	McCormacks Mill	NA	miller's house
CV0327	40402420			DRUMCOGHILL LOWER	Detached five-bay double-height former school in decorative Gothic style, built c.1820, now in use as a church hall.	Regional	school
CV0328	40402019			DRUMCONNICK	Detached three-bay two-storey house, built c.1790, with corrugated-iron lean-to to west gable and return to rear.	Regional	house
CV0329	40402519			DRUMCROW (DRUMCARBAN BY.)	Single-arch stone road bridge, built 1855, over River Erne, having wide segmental arch, two short-span semi-circular arches from earlier bridge, built c.1780, to west side.	Regional	bridge
CV0330	40401620	CV16005		DRUMCROW (E.D. BALLYHAISE)	Detached eleven-bay two-storey over basement former country house, built c.1735, possibly with core of c.1700, comprising seven-bay central block having pedimented centre bays with superimposed orders and a three-bay semi-circular bow to rear elevation.	National	country house








RPS NO	NIAH REG NO	OLD RPS NO	Image	TOWNLAND	DESCRIPTION	RATING	ORIGINAL TYPE
CV0331	40401621	CV16005		DRUMCROW (E.D. BALLYHAISE)	Detached five-bay single-storey former gate lodge, built c.1840, with recessed three-bay entrance loggia.	Regional	gate lodge
CV0332	40401623	CV16007		DRUMCROW (E.D. BALLYHAISE)	Six-arched limestone road bridge over Annalee River, built c.1710.	Regional	bridge
CV0333	40401634	CV16005		DRUMCROW (E.D. BALLYHAISE)	Complex of outbuildings to north and west of Ballyhaise House, comprising L-plan stable block to north, built c.1735.	Regional	farmyard complex
CV0334	40401635	CV16005		DRUMCROW (E.D. BALLYHAISE)	Gate screen in Greek Revival style, built c.1830, comprising ashlar limestone piers faced to inner and outer faces with battered panelled stellae, having heavy entablature and blocking course.	Regional	demesne walls /gates / railings
CV0335	40401901			DRUMCROW NORTH	Double-arch stone road bridge, built c.1820, with main arch and smaller secondary arch to east side.	Regional	bridge
CV0336	40401608			DRUMEENA	Detached four-bay two-storey former glebe house, built 1822, having two advanced bays forming the original house, with two later bays added c.1830, with canopy, c. 1890, added over entrance in later section.	Regional	rectory / glebe / vicarage / curate's house
CV0337	40401609	CV16004		DRUMEENA	Freestanding Church of Ireland church, built 1812-14, with three-bay nave having three-stage bell tower to west with entrance in south elevation, chancel to east added c.1860, single-bay single-storey vestry to the north-east and boiler room lean-to to rear of tower.	Regional	church / chapel








RPS NO	NIAH REG NO	OLD RPS NO	Image	TOWNLAND	DESCRIPTION	RATING	ORIGINAL TYPE
CV0338	40403308	CV33004		DRUMGORA (CASTLERAHAN BY.)	Freestanding three-bay single-cell Presbyterian church, built 1837, two-storey two-bay addition to south gable, recent boiler house to rear.	Regional	church / chapel
CV0339	40403002			DRUMGORE	Five-arch stone road bridge, built c.1850, over River Erne.	Regional	bridge
CV0340	40401112			DRUMGORRY	Detached three-bay two-storey with half-dormer attic house, built c.1800, with single-storey lean-to to south gable.	Regional	coaching inn
CV0341	40403109			DRUMHAWNAGH	Freestanding Romanesque style cruciform-plan double-height Roman Catholic church, built 1910, having four-bay nave, full-height polygonal chancel, two-bay transepts with lean-to side porches, sacristy to west, restored 1982.	Regional	church / chapel
CV0342	40403110	CV31001		DRUMHAWNAGH	Detached two-bay double-height railway goods shed, built c.1920, now disused.	Regional	goods shed
CV0343		CV44084		DRUMHEEL (LOUGHTEE UPPER BY)	Drumheel former Church of Ireland Church	NA	church / chapel
CV0344	40402319			DRUMHILLAGH NORTH	Wall-mounted cast-iron box, erected c.1940, with raised 'P & T' lettering in Gaelic lettering below hooded letter opening and rounded top.	Regional	post box








RPS NO	NIAH REG NO	OLD RPS NO	Image	TOWNLAND	DESCRIPTION	RATING	ORIGINAL TYPE
CV0345	40402320	CV23003		DRUMHILLAGH NORTH	Detached double-pile gable-fronted multiple-bay three-storey mill, built c.1820.	Regional	mill (water)
CV0346	40402201			DRUMHURT	Freestanding T-plan Modern style Roman Catholic church, built c.1980, incorporating Gothic Revival three-stage tower of earlier church of 1889.	Regional	church / chapel
CV0347	40402203			DRUMHURT	Freestanding Gothic-Revival Church of Ireland church, built 1855, with three-bay nave, projecting porch to west end of south side, single-bay chancel to east, and vestry to north-east.	Regional	church / chapel
CV0348	40402021	CV20005		DRUMKEEN (LOUGHTEE UPPER BY)	Detached five-bay three-storey over basement convent, built c.1750 as a two-storey country house, with canted centre bay to garden front elevation, recessed three-bay extension to west, c.1860, canted two-storey ashlar parapeted bay window to east elevation, c.1910.	Regional	country house
CV0349	40401418			DRUMKERRIL	Freestanding cast-iron water pump, erected c.1880.	Regional	water pump
CV0350	40401422	CV44057		DRUMKERRIL	Detached four-bay single-storey school, built 1886, with lower gable-fronted porch to northern bay, and three graduated windows to south gable.	Regional	school
CV0351		CV31004		DRUMKILLY	Corn Mill	NA	Corn Mill








RPS NO	NIAH REG NO	OLD RPS NO	Image	TOWNLAND	DESCRIPTION	RATING	ORIGINAL TYPE
CV0352	40402421			DRUMKILROOSK	Wall-mounted postbox, erected c.1915, bearing G.R. cipher and crown emblem.	Regional	post box
CV0353	40402415	CV24007		DRUMKILROOSK	Freestanding three-bay double-height Presbyterian church, built 1839, having attached four-bay two-storey former manse at right angle, manse now used as a Sunday school.	Regional	church / chapel
CV0354	40402613			DRUMLAUNAGHT (ED. STADONE)	Freestanding cast-iron water pump, erected c.1880.	Regional	water pump
CV0355	40402604			DRUMLAUNAGHT (ED. STRADONE)	Attached three-bay single-storey with dormer attic house, built c.1800, with single-storey returns to rear.	Regional	house
CV0356	40402603			DRUMLAUNAGHT (UPP. LOUGHTEE BY.),STADONE	Freestanding cast-iron water pump, erected c.1880.	Regional	water pump
CV0357	40402107			DRUMLAUNAGHT (UPP. LOUGHTEE BY.),STADONE	Detached Greek Revival three-bay single-storey former gate lodge, built c.1845, with projecting entrance porch.	Regional	gate lodge
CV0358	40402602			DRUMLAUNAGHT (UPP. LOUGHTEE BY.),STADONE	Ranges of multiple-bay two-storey outbuildings, built 1828-35, set around courtyard with gated opening to north-west, recent single-storey structure to south internal side of yard.	Regional	stables








RPS NO	NIAH REG NO	OLD RPS NO	Image	TOWNLAND	DESCRIPTION	RATING	ORIGINAL TYPE
CV0359	40400903			DRUMLAYDAN	Triple-arch road bridge over River Blackwater, built c.1850.	Regional	bridge
CV0360	40402507	CV25005		DRUMLION (UPPER LOUGHTEE BY.)	Detached three-bay single-storey former gate lodge, built c.1840, recent extension to avenue elevation.	Regional	gate lodge
CV0361	40401708			DRUMLOAGHAN	Detached Arts-and-Crafts style L-plan two-storey gabled gate lodge, built 1932, main gable to entrance drive jettied out at upper floor over canted bay window, open porch to inner corner under catside roof, single-storey wing adjoining side gable.	Regional	gate lodge
CV0362	40401739			DRUMLOAGHAN	Detached Pictureque-style three-bay two-storey former estate gardener's lodge, built c.1880, with off-centre gable rising from eaves and single-storey porch with roof extending to side over external canopy.	Regional	worker's house
CV0363		CV33001		DRUMMAULLAGHT	Billis Mill	NA	Mill
CV0364	40401730			DRUMIMAN	Detached late-Victorian three-bay two-storey house, built 1888, with single-storey bay windows flanking central entrance, and two-storey extension to rear forming T-plan.	Regional	house
CV0365	40402007			DRUMMONUM	Terrace of four three-bay single-storey former workers' houses, built c.1830, with recent extension to rear of eastern house.	Regional	worker's house








RPS NO	NIAH REG NO	OLD RPS NO	Image	TOWNLAND	DESCRIPTION	RATING	ORIGINAL TYPE
CV0366	40402005			DRUMMULLAN	Freestanding cast-iron water pump, erected c.1900, with banded shaft, having finial and fluting to cap and neck, fluting to spout with bucket grip and curved pumping arm terminating in ball.	Regional	water pump
CV0367	40401906	CV19001		DRUMMULLY, EAST	Detached three-bay single-storey with dormer attic gate lodge, built c.1860, having projecting gabled porch, cantled bay window to road-facing east gable and single-bay extension to west elevation.	Regional	gate lodge
CV0368	40401724	CV17041		DRUMMUIRY	Freestanding Gothic-Revival Roman Catholic church, built 1863, with five-bay nave, chancel to west, rectangular-plan three-stage entrance bell tower to north-west end of nave, porch to south elevation, sacristies flanking chancel.	Regional	church / chapel
CV0369	40401721			DRUMNAGRAN	Detached three-bay single-storey with dormer attic estate worker's house, built c.1870.	Regional	worker's house
CV0370	40302001	CV44006		DRUMINAWALL	Detached T-plan three-bay two-storey Georgian house, built c.1760, east elevation was former front elevation, south block added c.1920, two-storey infill to west c.1960, single-bay single-storey annex to north.	Regional	house
CV0371	40402209			DRUTAMON	Detached four-bay two-storey former school, built c.1880, with long elevation parallel to road, set on sloping site with access to lower level in east gable.	Regional	school
CV0372	40403906			DUNANCORY	Detached three-bay two-storey house, built c.1840.	Regional	farm house








RPS NO	NIAH REG NO	OLD RPS NO	Image	TOWNLAND	DESCRIPTION	RATING	ORIGINAL TYPE
CV0373	40310010	CV35019		DUNAREE	Attached gable-fronted three-storey three-bay store, built c.1850, with integral carriageway to ground floor.	Regional	store / warehouse
CV0374	40310011	CV35023		DUNAREE	Attached late Victorian six-bay two-storey former parish hall, built 1888, with off-centre projecting gabled two-storey porch.	Regional	church hall / parish hall
CV0375	40310014	CV44029		DUNAREE	Terraced Victorian six-bay two-storey hotel, built c.1880, with advanced gabled end bays.	Regional	hotel
CV0376	40310015	CV35017		DUNAREE	Terraced five-bay two-storey house, built c.1780, with shopfront to ground floor.	Regional	house
CV0377	40310001			DUNAREE	End-of-terrace four-bay two-storey house, built c.1780, with later shopfront inserted to ground floor.	Regional	house
CV0378	40310002	CV35009		DUNAREE	Terraced five-bay two-storey house, built 1777.	Regional	house
CV0379	40310003	CV35028		DUNAREE	Terraced five-bay two-storey house, built c.1780, with later shopfront inserted to ground floor.	Regional	house







RPS NO	NIAH REG NO	OLD RPS NO	Image	TOWNLAND	DESCRIPTION	RATING	ORIGINAL TYPE
CV0380	40310004			DUNAREE	Attached three-bay two-storey house, built c.1780, with two-storey return to rear.	Regional	house
CV0381	40310005	CV35021		DUNAREE	Terraced four-bay three-storey townhouse, built c.1860, with shopfront to ground floor.	Regional	house
CV0382	40310006	CV35012		DUNAREE	Pair of terraced four-bay three-storey houses, built c.1800, ground floor now in use as a single shop.	Regional	house
CV0383	40310007			DUNAREE	Terraced two-bay three-storey house, built c.1840, with recent shopfront inserted to ground floor.	Regional	house
CV0384	40310008	CV35022		DUNAREE	Attached three-bay two-storey house, built c.1800, with shopfront inserted to ground floor and return to rear.	Regional	house
CV0385	40310009	CV35033		DUNAREE	Freestanding Gothic Revival cruciform-plan four-bay double-height Roman Catholic church, built 1869-1872.	National	church / chapel
CV0387	40310019	CV35015		DUNAREE	Attached five-bay two-storey bank, built 1922. Pitched slate roof with clay ridge tiles, smooth rendered chimneystacks to party walls, overhanging eaves with paired brackets between bays to soffit, and cast-iron rainwater goods.	Regional	bank / financial institution








RPS NO	NIAH REG NO	OLD RPS NO	Image	TOWNLAND	DESCRIPTION	RATING	ORIGINAL TYPE
CV0388	40310020	CV35030		DUNAREE	Attached six-bay two-storey house, built c.1780, with integral carriage-arch to north, and central pubfront inserted to ground floor.	National	house
CV0389	40310021			DUNAREE	Freestanding former east end stone wall and lateral two-stage turrets of Roman Catholic church, built 1812, now in use as entrance gate to replacement church.	Regional	church / chapel
CV0390	40310022	CV35018		DUNAREE	Attached six-bay two-storey house, built c.1780, with integral carriage arch to ground floor.	Regional	house
CV0391		CV35013		DUNAREE	Murtaghs Public House	NA	public house
CV0392		CV35016		DUNAREE	Clankee House	NA	commercial premises
CV0393				EDENBURT	Single storey house with tin roof and thatch roof beneath and outbuildings complex	NA	house
CV0394	40404402	CV44004		EDENBURT	Six-arch rubble stone road bridge, built 1762, spanning north-south over Blackwater River.	Regional	bridge








RPS NO	NIAH REG NO	OLD RPS NO	Image	TOWNLAND	DESCRIPTION	RATING	ORIGINAL TYPE
CV0395	40402020	CV44075		EDERMIN	Detached L-plan three-bay two-storey house, built c.1860, having gabled projecting end bay to front elevation, recent lean-to extension to rear.	Regional	house
CV0396	40403912			ENAGH (E.D. VIRGINIA)	Detached four-bay single-storey farmhouse, built 1823, with open porch of c.1860 to front, recessed lean-to porches to gable ends and full-length lean-to extension of c.1860 to rear.	Regional	farm house
CV0397	40403913	CV39002		ENAGH (E.D. VIRGINIA)	Detached three-bay single-storey gate lodge, built c.1840, with porch added c.1860.	Regional	gate lodge
CV0398	40403914	CV39002		ENAGH (E.D. VIRGINIA)	Detached five-bay two-storey country house with central three sided bow, built c.1750, with flanking single-storey wings, one wing having two bows to gable.	Regional	country house
CV0399	40403915	CV39002		ENAGH (E.D. VIRGINIA)	Detached three-bay single-storey gate lodge, built c.1820.	Regional	gate lodge
CV0400		CV39001		ENAGH (ED CROSSBANE)	Windmill	NA	Windmill
CV0401	40402008	CV20002		FARNHAM	Detached neo-Classical nine-bay three-storey over basement country house, built 1802-3, as addition house of c.1780 which incorporated an earlier house of c.1700, both demolished c.1960.	National	country house








RPS NO	NIAH REG NO	OLD RPS NO	Image	TOWNLAND	DESCRIPTION	RATING	ORIGINAL TYPE
CV0402	40402009	CV20002		FARNHAM	Multiple-bay single- and two-storey farmyard complex, built c.1780, having outbuildings arranged around four courtyards, with some upper storeys formerly also used as worker's accommodation.	Regional	outbuilding
CV0403	40402010	CV20002		FARNHAM	Attached single-bay two-storey threshing barn with corn loft over, built c.1780, having full height gabled projection with semi-circular integral carriage arch, bellcote to apex of west gable, two-bay single-storey lean-to to north elevation, hipped three-bay single-storey block to east elevation.	Regional	barn
CV0404	40402011	CV20002		FARNHAM	Detached three-bay single-storey with dormer attic estate worker's house, built c.1870, having central projecting gabled porch.	Regional	worker's house
CV0405	40404404			FARTAGH (CASTLERAHAN BY.)	Freestanding rubble stone limekiln, built c.1870, set against earthen mound.	Regional	kiln
CV0406	40404003			FINTERNAGH	Triple-arch rubble stone road bridge, built c.1780, spanning Barora River, with slightly humped tarmacadam deck.	Regional	bridge
CV0407		CV11029		FOALIES	Foalies Bridge	NA	Railway Bridge
CV0408	40403807			FORTLAND	Detached single-storey with dormer attic gate lodge, built c.1830, with principal gabled elevation facing to drive, windbreak to largely unfenestrated road elevation, late-nineteenth century addition forming L-plan with unfenestrated gable at roadside.	Regional	gate lodge








RPS NO	NIAH REG NO	OLD RPS NO	Image	TOWNLAND	DESCRIPTION	RATING	ORIGINAL TYPE
CV0409	40403712			FREEDUFF	Detached three-bay two-storey former house, built c.1810, with off-centre gable-fronted porch. Now in agricultural use.	Regional	house
CV0410	40400712	CV44045		FURNACELAND	Detached L-plan two-storey former manse, built c.1890, with two-storey entrance projection under main roof and lean-to extensions to rear.	Regional	manse
CV0411	40400713	CV07001		FURNACELAND	Attached Georgian Gothic three-bay Methodist church, built c.1800.	Regional	church / chapel
CV0412	40402612			GALLONBULLOGE OR BLACKBULL	Detached four-bay two-storey house, built c.1910, with advanced gabled porch between two west bays and two-storey return.	Regional	house
CV0413	40306010	CV25003		GARRYMORE	Detached three-bay three-storey corn mill, built c.1860, having projecting gable-fronted bay to front elevation.	Regional	mill (water)
CV0414	40403910			GARRYROSS	Detached four-bay single-storey national school, built 1862, now partly in ruins with rear wall removed.	Regional	school
CV0415		CV24002		GARTINARDRESS	Railway Bridge	NA	Railway Bridge








RPS NO	NIAH REG NO	OLD RPS NO	Image	TOWNLAND	DESCRIPTION	RATING	ORIGINAL TYPE
CV0416		CV24003		GARTINARDRESS	Railway Bridge	NA	railway bridge
CV0417	40402807			GARTNAMEANE	Wall-mounted cast-iron post box, erected c.1940, with raised 'P&T' cipher in Gaelic script above letter slot.	Regional	post box
CV0418	40402310			GLASDRUMMAN (CLANKEE BY.)	Double-arch stone slightly humped road bridge, built c.1750, curved in plan and spanning Annalee River. Cut-stone saddle copings to parapets.	Regional	bridge
CV0419	40402802			GLASLECK	Pair of detached multiple-bay three-storey mill buildings, built c.1800, having corrugated-iron lean-to to north of west building.	Regional	mill (water)
CV0420	40402803			GLASLECK	Detached L-plan three-bay two-storey former manse, built c.1890, having central gabled dormer window, gabled entrance porch to south gable, three-bay wing to rear with dormer windows having carriage arch in western bay and connecting to two-storey outbuilding.	Regional	manse
CV0421	40402804	CV28002		GLASLECK	Freestanding four-bay double-height Presbyterian church, built 1836, having recessed entrance bay to north and two-bay two-storey school wing to rear.	Regional	church / chapel
CV0422	40308038	CV17033		GLEBE (TULLYGARVEY BY.)	Detached two-bay two-storey over raised basement rectory, built 1831, with four-bay side elevations.	Regional	rectory / glebe / vicarage / curate's house








RPS NO	NIAH REG NO	OLD RPS NO	Image	TOWNLAND	DESCRIPTION	RATING	ORIGINAL TYPE
CV0423	40404204			GNEEVE	Single-span limestone road bridge, built c.1870, spanning Upper Inny River, and incorporating remains of earlier bridge.	Regional	bridge
CV0424	40401001			GORTAWEE OR SCOTCHTOWN	Detached Victorian four-bay two-storey house, built c.1880, with gabled northern bay forming end of L-plan side wing of three- and two-bays with single-storey gabled porch to north-west section, canted bay window to south gable of front block.	Regional	country house
CV0425	40402508	CV25007		GORTNASHANGAN LOWER OR BINGFIELD	Detached Palladian three-bay three-storey over basement country house, built c.1745, having Venetian window over central pedimented tripartite door opening, two-storey wing to east, and five-bay elevation to rear.	Regional	country house
CV0426	40400401	CV44040		GOWLAN (TULLYHAW BY.), TUAM E.D.	Freestanding Roman Catholic church with Romanesque motifs, built 1939-1941, with five-bay side elevations to nave, gabled porch to west gable, gabled chancel to east with sacristy to north and boiler house to south.	Regional	church / chapel
CV0428	40403408			GREAGHARUE	Detached three-bay two-storey over basement glebe house, built c.1810, having slight breakfront to front elevation with single-storey porch of c.1890 between original side lights, and central bow window to ground-floor at rear.	Regional	rectory / glebe / vicarage / curate's house
CV0429	40400602			GUB OR GARVALT UPPER	Single-arch ashlar limestone road bridge, built c.1870, spanning Owenmore River.	Regional	bridge
CV0431	40400704			HAWKSWOOD	Freestanding cast-iron water hydrant, c.1880, still in use.	Regional	water pump


RPS NO	NIAH REG NO	OLD RPS NO	Image	TOWNLAND	DESCRIPTION	RATING	ORIGINAL TYPE
CV0432	40400706			HAWKSWOOD	Freestanding cast-iron water hydrant, erected c.1880. Fluted shaft on ogee-moulded base, with roll-moulded necking and capital, fluted domed cap with acorn finial.	Regional	water pump
CV0434	40400708			HAWKSWOOD	Terraced five-bay two-storey house, built c.1820, with unevenly spaced openings.	Regional	house
CV0435	40400709			HAWKSWOOD	Freestanding fan-plan double-height Roman Catholic church, built 1978.	Regional	church / chapel
CV0436	40400710			HAWKSWOOD	Corner-sited detached four-bay two-storey house, built c.1870.	Regional	house
CV0437	40400714			HAWKSWOOD	Freestanding Gothic Revival Church of Ireland church, built 1849, comprising three-bay nave, three-stage entrance tower at west gable, and chancel to east elevation flanked by vestry lean-tos.	Regional	church / chapel
CV0438	40000166			KEADEW (CAVAN RL. AND URBAN)	Detached three-bay two-storey house, built c.1945, with internal porch, pair of advanced gable-fronted bays and three-bay two-storey side elevation.	Regional	house
CV0439	40000084	TC004		KEADEW (CAVAN RL. AND URBAN)	Freestanding gable-fronted single-cell Gothic Revival Presbyterian church, built 1836, with single-storey entrance porch.	Regional	church / chapel








RPS NO	NIAH REG NO	OLD RPS NO	Image	TOWNLAND	DESCRIPTION	RATING	ORIGINAL TYPE
CV0440	40000085	TC005		KEADEW (CAVAN RL. AND URBAN)	Detached U-plan three-bay two-storey Presbyterian manse, built c.1870, with advanced gabled end bays and single recessed bay to centre.	Regional	manse
CV0441	40000086	TC006		KEADEW (CAVAN RL. AND URBAN)	Freestanding single-cell former Methodist church, built 1858, with single-bay entrance to base of truncated tower to the north, spire removed, c.1960.	Regional	church / chapel
CV0442	40000087	TC007		KEADEW (CAVAN RL. AND URBAN)	Detached three-bay two-storey former Methodist manse, built c.1875, with projecting central entrance bay and two-storey return to rear.	Regional	manse
CV0443	40000088	TC008		KEADEW (CAVAN RL. AND URBAN)	Detached gable-fronted two-bay two-storey masonic hall, built 1885, with projecting pair of gables to north elevation and lean-to extension to rear.	Regional	masonic lodge / hall
CV0444	40000089	TC009		KEADEW (CAVAN RL. AND URBAN)	End-of-terrace three-bay two-storey over raised basement former house, built c.1860, with gablets added to attic, c.1890.	Regional	house
CV0445	40000091	TC010		KEADEW (CAVAN RL. AND URBAN)	Terraced three-bay three-storey over raised basement house, built c.1860, with integral carriage arch and return to rear.	Regional	house
CV0446	40000092	TC011		KEADEW (CAVAN RL. AND URBAN)	Terraced three-bay three-storey over basement house, built c.1860, with integral carriage arch and return to rear.	Regional	house








RPS NO	NIAH REG NO	OLD RPS NO	Image	TOWNLAND	DESCRIPTION	RATING	ORIGINAL TYPE
CV0447	40000093	TC012		KEADEW (CAVAN RL. AND URBAN)	Terraced four-bay three-storey former house, built c.1820, possibly as two houses, now used as offices.	Regional	house
CV0448	40000094	TC012		KEADEW (CAVAN RL. AND URBAN)	Attached three-bay three-storey former library and school, built 1935, with three-storey return to rear.	Regional	library /archive
CV0449	40000100	TC013		KEADEW (CAVAN RL. AND URBAN)	Semi-detached two-bay three-storey former house, built c.1800, now in use as apartments with disused offices to ground floor.	Regional	house
CV0450	40000106	TC014		KEADEW (CAVAN RL. AND URBAN)	Detached neo-Classical five-bay two-storey over basement courthouse, built 1824, with pedimented breakfront, single-storey portico and double height main entrance hall, refurbished and extended 1987-1989.	Regional	court house
CV0451	40000108	TC015		KEADEW (CAVAN RL. AND URBAN)	Detached three-bay three-storey over basement neo classical style former bank, built 1862-3, with single-storey entrance bay to north, dormer attic and return to rear.	Regional	bank / financial institution
CV0452	40000112	TC017		KEADEW (CAVAN RL. AND URBAN)	Detached six-bay two-storey presbytery, built 1962, with L-plan single-storey addition to north.	Regional	presbytery / parochial / curate's house
CV0453	40000113	TC016		KEADEW (CAVAN RL. AND URBAN)	Freestanding Latin-cross plan five-bay double-height cathedral in monumental neo-Classical style, built 1939-1942, with Corinthian prostyle tetrastyle pedimented portico, four-stage tower and octagonal spire flanked by cupolas.	Regional	cathedral








RPS NO	NIAH REG NO	OLD RPS NO	Image	TOWNLAND	DESCRIPTION	RATING	ORIGINAL TYPE
CV0454	40000116	TC020		KEADEW (CAVAN RL. AND URBAN)	End-of-terrace two-bay three-storey over basement former house, built c.1820, with two-storey return to rear.	Regional	house
CV0455	40000117	TC021		KEADEW (CAVAN RL. AND URBAN)	Terraced three-bay three-storey over basement former house, built c.1820, with integral carriageway.	Regional	house
CV0456	40000118	TC022		KEADEW (CAVAN RL. AND URBAN)	Terraced three-bay three-storey over basement former house, built c.1820, with integral carriageway.	Regional	house
CV0457	40000119	TC023		KEADEW (CAVAN RL. AND URBAN)	End-of-terrace two-bay three-storey over basement former house, built c.1820, with two-storey return and single-storey lean-to extension to rear.	Regional	house
CV0458	40000120	TC024		KEADEW (CAVAN RL. AND URBAN)	End-of-terrace three-bay three-storey former house, built c.1820, formerly with integral carriageway to south, now blocked.	Regional	house
CV0459	40000121	TC025		KEADEW (CAVAN RL. AND URBAN)	Terraced two-bay three-storey house, built c.1820, with recent extensions and small yard to rear.	Regional	house
CV0460	40000122	TC026		KEADEW (CAVAN RL. AND URBAN)	End-of-terrace L-plan three-bay three-storey former house, built c.1830, with three-bay side elevation and recent extension to rear.	Regional	house








RPS NO	NIAH REG NO	OLD RPS NO	Image	TOWNLAND	DESCRIPTION	RATING	ORIGINAL TYPE
CV0461	40000161	TC027		KEADEW (CAVAN RL. AND URBAN)	Detached Arts-and-Crafts style T-plan town hall, built 1909, comprising seven-bays façade with central three-bay three-storey gabled breakfront having wide central bay and two-storey end bays with gabled side elevations.	National	town / county hall
CV0462	40000168	TC002		KEADEW (CAVAN RL. AND URBAN)	Detached three-bay two-storey school of formal classical design with single-bay single-storey end wings, built c.1800.	Regional	school
CV0463	40000335	TC019		KEADEW (CAVAN RL. AND URBAN)	Detached five-bay three-storey Italianate style bank, built 1907, with advanced end-bays and single-storey wings, having return and recent single storey extension to rear.	Regional	bank / financial institution
CV0464	40000392	TC013		KEADEW (CAVAN RL. AND URBAN)	Semi-detached two-bay three-storey former house, built c.1800, with first and second floor converted to apartments, and ground floor now in use as solicitor's offices.	Regional	house
CV0465	40000401			KEADEW (CAVAN RL. AND URBAN)	Sections of cast-iron railings from former Farnham Gardens, installed c.1880, salvaged and re-erected to boundaries of Townhall, Thomas Ashe and Farnham Street.	Regional	gates / railings / walls
CV0466	40000402			KEADEW (CAVAN RL. AND URBAN)	Freestanding circular-profile cast-iron pillar post box, c.1880, with royal insignia removed from the door.	Regional	post box
CV0467	40000444	TC063		KEADEW (CAVAN RL. AND URBAN)	Detached Italianate style three-bay two-storey former rectory, built c.1860, with advanced eastern bay, single-storey advanced entrance porch with door to west elevation, and four-bay east elevation with full-height canted bay.	Regional	rectory / glebe / vicarage / curate's house








RPS NO	NIAH REG NO	OLD RPS NO	Image	TOWNLAND	DESCRIPTION	RATING	ORIGINAL TYPE
CV0468	40000450	TC071		KEADEW (CAVAN RL. AND URBAN)	Detached five-bay double-height former goods shed, built c.1865, with single-storey four-bay red-brick former goods office to south, c.1920, and later lean-to extension to west.	Regional	outbuilding
CV0469	40309012	CV19014		KEELAGH (TULLYHUNCO BY.)	Entrance gate to Castle Hamilton demesne, erected c.1860, set at angle to road with vehicular gates supported by ashlar piers, flanked by pedestrian gates and wing walls.	Regional	demesne walls / gates / railings
CV0470	40309017	CV19014		KEELAGH (TULLYHUNCO BY.)	Farmyard complex of three courtyards arranged back-to-back, built in phases from c.1740-1880, located within Castle Hamilton demesne.	Regional	farmyard complex
CV0471	40402511	CV25013		KEVIT UPPER OR CASTLECOSBY	Detached single-bay single-storey former gate lodge, built c.1800, segmental bow added 1856 to avenue elevation, large single-storey extension c.1970 to south-east connected by glazed link.	Regional	gate lodge
CV0473	40403208			KIFFAGH	Detached five-bay two-storey school, built c.1830, with recessed full-height entrance bays to east and west gables, and recent lean-to addition to north-east.	Regional	school
CV0474	40307001			KILCONNY	Wall-mounted cast-iron post box, c.1880, with crown and insignia of Queen Victoria.	Regional	post box
CV0475	40307002	CV11024		KILCONNY	Detached three-bay two-storey house, built c.1890, with paired windows, two-storey canted bay window to advanced eastern bay and single-storey porch.	Regional	house







RPS NO	NIAH REG NO	OLD RPS NO	Image	TOWNLAND	DESCRIPTION	RATING	ORIGINAL TYPE
CV0476	40307003	CV11025		KILCONNY	Detached three-bay two-storey with attic former barracks, built c.1660, with open porch, and two-storey return and narrow second pile to rear.	Regional	barracks
CV0477	40307020	CV11019		KILCONNY	Triple-span elliptical-arched limestone bridge, built 1836, spanning River Erne, supporting a ramped deck with highest point above higher central arch.	Regional	bridge
CV0478	40401501			KILCONNY	Detached three-bay two-storey former parochial house, built c.1860, with single-storey porch, two-storey extension of c.1980 to rear.	Regional	presbytery / parochial / curate's house
CV0479	40401502	CV15010		KILCONNY	Freestanding Gothic Revival Roman Catholic church, built c.1850, with crenellated entrance porch, five-bay nave with gabled side chapel and lobby on either side, chancel added c.1870 with gabled sacristy to side having flat-roofed twentieth-century extension.	Regional	church / chapel
CV0480		CV11023		KILCONNY	ErneVale Tavern	NA	public house
CV0481		CV17032		KILLYCRAMP	Parochial House	NA	parish residence priest / curate
CV0482	40402801			KILCROSSBEG	Freestanding Gothic Revival cruciform-plan Roman Catholic church, built 1837.	Regional	church / chapel








RPS NO	NIAH REG NO	OLD RPS NO	Image	TOWNLAND	DESCRIPTION	RATING	ORIGINAL TYPE
CV0483	40401407	CV14004		KILDALLAN	Freestanding Gothic-Revival T-plan Church of Ireland church, built c.1750, with three-bay nave, three-stage bell-tower added to west 1815, substantial side transept added 1827 to north elevation, altered and reordered internally 1865, and vestry added to north-east.	Regional	church / chapel
CV0484	40400913	CV13006		KILDOAGH	Freestanding Gothic Revival barn-style Roman Catholic church, built 1796, with six-bay nave having symmetrically placed entrances in second and fifth bays, with high-level windows to galleries in end gables.	National	church / chapel
CV0485	40403815	CV38008		KILDORRAGH GLEBE	Freestanding Gothic Revival Church of Ireland church, built 1862, with three-bay nave, gabled chancel with vestry as smaller gable set into south side, two-stage entrance tower with spire attached to south-west.	Regional	church / chapel
CV0486	40400501			KILDUFF LOWER	Arched stone road bridge, built c.1780, spanning Owennayle River.	Regional	bridge
CV0487	40400502			KILDUFF LOWER	Single-arch sandstone road bridge, built c.1850, spanning Owennayle River.	Regional	bridge
CV0488	40404104			KILGOLAGH	Seven-arch road bridge spanning River Inny, built c.1650.	National	bridge
CV0489		CV14007		KILLARAH	Limekiln	NA	limekiln








RPS NO	NIAH REG NO	OLD RPS NO	Image	TOWNLAND	DESCRIPTION	RATING	ORIGINAL TYPE
CV0490	40402301			KILLATEE	Freestanding Gothic Revival gable-fronted double-height Roman Catholic church, built 1915.	Regional	church / chapel
CV0491	40404013			KILLETER	Detached three-bay two-storey national school, built 1834, with single-storey recessed lean-to entrance porches to either side.	Regional	school
CV0492	40401607			KILLOUGHTER	Detached five-bay two-storey parochial hall, built c.1880, originally four-bays, now with later extension.	Regional	church hall / parish hall
CV0493	40400103			KILLYCARNEY	Detached two-bay single-storey with dormer attic railway level crossing keeper's house, built 1859, with flat-roofed entrance porch.	Regional	worker's house
CV0494	40400202	CV44034		KILLYCARNEY	Freestanding gable-fronted Gothic Revival Roman Catholic church, built 1846.	Regional	church / chapel
CV0495	40402609			KILLYCONNAN	Freestanding Modern style axehead-plan Roman Catholic church, built 1983-4, with side wings accommodating entrances and ancillary spaces.	Regional	church / chapel
CV0496	40401716	CV17035		KILLYCRAMPH	Detached Early English Gothic Revival symmetrical-plan five-bay two-storey railway station, built 1860-1.	Regional	railway station








RPS NO	NIAH REG NO	OLD RPS NO	Image	TOWNLAND	DESCRIPTION	RATING	ORIGINAL TYPE
CV0497	40402111	CV21003		KILLYCRONE	Freestanding Gothic-Revival Church of Ireland church, built 1832, with three-bay nave with bellcote, projecting single-storey entrance to north-west gable, chancel to east, and later vestry parallel to north-east end of nave.	Regional	church / chapel
CV0498	40402105	CV21005		KILLYGARRY (E.D. CAVAN RL.)	Freestanding Gothic Revival Roman Catholic, built 1867, with five-bay nave having flanking side aisles, gabled entrance porches flanking west end, and sacristy attached to east gable.	Regional	church / chapel
CV0499				KILLYGARRY (E.D. CAVAN RL.)	Killygarry House	NA	house
CV0500	40402003	CV20009		KILLYGOWAN (TULLYHUNCO BY.)	Detached five-bay single-storey with dormer attic lobby-entry thatched vernacular house, built c.1780, extended to the west in 1980 and north-west in 2004 in style to imitate original house.	Regional	house
CV0501	40402025			KILLYKEEN (UPPER LOUGHTEE BY.)	Detached five-bay single-storey cottage ornee with recessed central bays forming loggia to entrance (south) front, built 1819, having projecting central bays to rear (north elevation) flanked by recessed end bays.	Regional	cottage ornee
CV0502	40402324			KILLYMACARAN / KILMACARAN	Detached three-bay two-storey former miller's house, built c.1820.	Regional	millers house
CV0503	40401402	CV14010		KILLYNAHER	Freestanding L-plan Church of Ireland church, built 1821, with three-bay nave having three-stage square tower to west gable, north transept and vestry added 1863.	Regional	church / chapel

RPS NO	NIAH REG NO	OLD RPS NO	Image	TOWNLAND	DESCRIPTION	RATING	ORIGINAL TYPE
CV0504	40000454	TC076		KILLYNEBBER	Detached three-bay two-storey house, built 1874, with advanced two-bay gable-front, canted bay of brick to garden front, four-bay two-storey return to rear and recent conservatory.	Regional	house
CV0505	40401204			KILLYNURE (CASTLERAHAN BY.)	Detached five-bay two-storey house, built c.1760, with alterations of c.1880.	Regional	house
CV0506	40401306	CV13005		KILLYRAN	Triple-arch stone bridge, built c.1885, over former railway lines.	Regional	bridge
CV0507	40305009	CV38016		KILMORE (CASTERAHAN BY.), BALLYJAMESDUFF	Detached L-plan multiple-bay three-storey convent, built 1883, with advanced gabled breakfront to front and hip-roofed breakfront to rear, two-storey projecting bay to north with bellcote, seven-bay two-storey wing to south.	Regional	convent / nunnery
CV0508	40402504	CV25005		KILMORE UPPER	Detached Gothic Revival L-plan three-bay single-storey gate lodge, built c.1860.	Regional	gate lodge
CV0509	40402505	CV25004		KILMORE UPPER	Freestanding Decorated Gothic Revival cruciform-plan Church of Ireland cathedral, built 1860.	National	cathedral
CV0510	40402506	CV25006		KILMORE UPPER	Detached Grecian Revival three-bay three-storey over basement former bishop's palace, built 1835-7, having pedimented central bay with single-storey limestone ashlar portico, recessed bay to west with single-storey side entrance.	Regional	bishop's palace

RPS NO	NIAH REG NO	OLD RPS NO	Image	TOWNLAND	DESCRIPTION	RATING	ORIGINAL TYPE
CV0511	40402528			KILMORE UPPER	Freestanding four-bay (formerly seven-bay) two-storey (formerly double-height) former cathedral, built c.1400, and substantially altered in the late seventeenth century, having tall bay (formerly three-bays) to west, recent extension to north. Now in use as parish hall.	Regional	cathedral
CV0512	40402529	CV26006		KILMORE UPPER	Freestanding multiple-bay two-storey stable block set around a courtyard, built c.1835, having central pedimented breakfront to north and west ranges, clock tower and cupola to eastern range.	Regional	outbuilding
CV0513	40403812			KILNACROTT	Triple-span semicircular-arched limestone road bridge, built c.1780, over tributary of Lough Sheelin.	Regional	bridge
CV0514	40403813	CV38004		KILNACROTT	Detached Tudor Revival U-plan four-bay two-storey house, built c.1845, having advanced gabled end bays, cut-stone porte-cochere to entrance in southern bay, end bays extend back as returns with lower six-bay wing to north-east.	Regional	country house
CV0515	40401518	CV15020		KILNAGLARE UPPER	Freestanding Gothic Revival Roman Catholic church, built 1861-63.	Regional	church / chapel
CV0516	40401520			KILNAGLARE UPPER	Detached single-storey corrugated-iron former creamery, built c.1935.	Regional	creamery
CV0517	40403717			KILNAHARD	Detached multiple-bay two-storey castellated country house with square-plan turrets, built c.1820.	Regional	country house








RPS NO	NIAH REG NO	OLD RPS NO	Image	TOWNLAND	DESCRIPTION	RATING	ORIGINAL TYPE
CV0518	40403801			KILNALECK (CASTLERAHAN BY.)	Terraced three-bay two-storey house, built c.1820, with extensive additions to the rear.	Regional	house
CV0519	40403802	CV38002		KILNALECK (CASTLERAHAN BY.)	Terraced five-bay two-storey house, dated 1871, with integral carriage arch and shopfront insert to ground floor.	Regional	house
CV0520	40403804			KILNALECK (CASTLERAHAN BY.)	Detached four-bay two-storey house, built 1910, with two-storey return and shopfront inserted to ground floor.	Regional	house
CV0521	40403805	CV38001		KILNALECK (CASTLERAHAN BY.)	Terraced three-bay two-storey house, built c.1820, with integral carriage arch, render mouldings c.1920, and Art-Deco style shopfront c.1950.	Regional	house
CV0522	40401307			KILNAVERT	Detached four-bay single-storey lobby-entry vernacular former farmhouse, built c.1800, with windbreak entrance.	Regional	farm house
CV0523	40401308			KILNAVERT	Freestanding Gothic-Revival Roman Catholic church, built 1868, having five-bay double-height nave with lean-to aisles behind single storey narthex to west connecting to truncated bell tower to north, sacristy to east end of south aisle, single storey gabled transepts.	Regional	church / chapel
CV0524	40401309			KILNAVERT	Detached L-plan three-bay two-storey former presbytery, built c.1870, with single-storey porch, two-bay side elevation, lower return to rear.	Regional	presbytery / parochial / curate's house







RPS NO	NIAH REG NO	OLD RPS NO	Image	TOWNLAND	DESCRIPTION	RATING	ORIGINAL TYPE
CV0525	40400908			KILLSALLAGH (TULLYHAW BY.)	Detached three-bay single-storey with dormer attic house, built 1881, with recent single-storey addition to rear.	Regional	house
CV0526	40403701	CV37005		KILSARAN	Single-span segmental-arched limestone road bridge, built c.1850, spanning north-west to south-east over River Erne.	Regional	bridge
CV0527	40400910			KILSOB	Freestanding cast-iron water hydrant, c.1880, comprising fluted shaft with spout to front, moulded necking with recent tap, and fluted domed cap over with acorn finial, later bucket-stand fitted to front.	Regional	water pump
CV0528	40400911			KILSOB	Freestanding elongated hexagonal-plan single-cell church in Modern style, built 1977, with projecting entrance porch and attached ancillary spaces to rear.	Regional	church / chapel
CV0529	40400101	CV01001		KILTOMULTY	Detached four-bay single-storey with dormer attic house, built c.1850, of direct-entry plan type, with gable-fronted porch addition.	Regional	house
CV0530		CV13004		KILTYNASKELLAN	Kiltyneaskellan, Canal Lock No. 3	NA	canal lock
CV0531	40000274	TC042		KINNYPOTTLE	End-of-terrace two-bay three-storey house, built 1905.	Regional	house








RPS NO	NIAH REG NO	OLD RPS NO	Image	TOWNLAND	DESCRIPTION	RATING	ORIGINAL TYPE
CV0532	40000275	TC041		KINNYPOTTLE	Terraced two-bay three-storey house, built 1905, having three-storey return to rear.	Regional	house
CV0533	40000314	TC028		KINNYPOTTLE	Section of sandstone flagged paving, laid c.1815.	Regional	cobbles / flags / paving / kerbing
CV0534	40000276	TC040		KINNYPOTTLE	Terraced two-bay three-storey, built 1905, interior and rear rebuilt c.2000.	Regional	house
CV0535	40000277	TC039		KINNYPOTTLE	Terraced two-bay three-storey house, built 1905, completely rebuilt behind the facade, c.2000.	Regional	house
CV0536	40000299	TC029		KINNYPOTTLE	End-of-terrace two-bay two-storey house, built 1887, ground floor now in use as a hairdressing salon.	Regional	house
CV0537	40000300	TC030		KINNYPOTTLE	Terraced two-bay two-storey house, built 1887, extended to the rear c.1990.	Regional	house
CV0538	40000301	TC031		KINNYPOTTLE	Terraced two-bay two-storey house, built 1887. Pitched artificial slate roof, red-brick chimney stack, and uPVC rainwater goods.	Regional	house








RPS NO	NIAH REG NO	OLD RPS NO	Image	TOWNLAND	DESCRIPTION	RATING	ORIGINAL TYPE
CV0539	40000302	TC032		KINNYPOTTLE	Terraced two-bay two-storey former house, built 1887.	Regional	house
CV0540	40000303	TC033		KINNYPOTTLE	Terraced two-bay two-storey house, built 1887.	Regional	house
CV0541	40000304	TC034		KINNYPOTTLE	Terraced three-bay two-storey former house, built 1887, with infilled former integral carriage-arch to south and two-bay two-storey lean-to extension to rear.	Regional	house
CV0542	40000305	TC035		KINNYPOTTLE	Terraced four-bay two-storey house, built 1887 with integral carriage arch to northern bay and three-bay two-storey return to the rear.	Regional	house
CV0543	40000306	TC037		KINNYPOTTLE	Terraced four-bay two-storey house, built 1887, with integral carriage arch to southern bay.	Regional	house
CV0544	40000308	TC038		KINNYPOTTLE	Terraced three-bay two-storey house, built 1887.	Regional	house
CV0545	40401801			KNAPPAGH	Triple-arch road bridge over Knappagh River, built c.1760.	Regional	bridge








RPS NO	NIAH REG NO	OLD RPS NO	Image	TOWNLAND	DESCRIPTION	RATING	ORIGINAL TYPE
CV0546		CV30006		KNOCKAGHY	Sloans Mill	NA	water mill
CV0547	40401523			KNOCKATEERY	Detached three-bay two-storey over basement country house, built c.1770, with porch added to front elevation, c.1820.	Regional	country house
CV0548	40404303			KNOCKATEMPLE	Freestanding single-cell Church of Ireland church, built 1831, with three-bay nave, crenellated entrance porch to west gable, chancel to east with vestry to north.	Regional	church / chapel
CV0549	40404304			KNOCKATEMPLE	Freestanding single-cell gable-fronted Roman Catholic church, built 1847, with five-bay nave elevations.	Regional	church / chapel
CV0550		CV21002		Knockatador	Smiths Knockatador Mills	NA	water mill
CV0551	40402316			KNOCKBRIDE	Detached five-bay two-storey house, dated 1833, with advanced windbreak porch to rear elevation.	Regional	house
CV0552	40402317	CV23008		KNOCKBRIDE	Freestanding three-bay barn-style Roman Catholic church, built 1832, refurbished 1853.	Regional	church / chapel







RPS NO	NIAH REG NO	OLD RPS NO	Image	TOWNLAND	DESCRIPTION	RATING	ORIGINAL TYPE
CV0553	40402315	CV23006		KNOCKBRIDE	Freestanding Gothic-Revival Church of Ireland church, built 1825, comprising three-bay hall with three-stage tower, shallow chancel, south transept added 1858, double transept added to north side, 1870, with lower eastern vestry.	Regional	church / chapel
CV0554	40403202			KNOCKNAGILLAGH	Freestanding Gothic Revival Roman Catholic church, built 1861, having four-bay nave, unfinished single-stage tower to north with engaged circular stair turret and single-bay connection, side porch to south, polygonal chancel with flanking lean-tos to nave gable.	Regional	church / chapel
CV0555	40402311			KNOCKNALOSSET	Detached four-bay two-storey farm house, built c.1780, with gabled windbreak projection to front entrance and gabled porch to rear.	Regional	farm house
CV0556	40402312			KNOCKNALOSSET	Detached three-bay single-storey Methodist church, built c.1880, with south-east entrance porch.	Regional	church / chapel
CV0557		CV43003		Knocknaveagh	Knocknaveagh Railway Bridge	NA	Railway Bridge
CV0558	40401202			KNOCKROE (TULLYGARVEY BY.)	Terraced two-bay two-storey house, built c.1890.	Regional	house
CV0559	40403101			LACKAN LOWER	Single-arch hump backed limestone road bridge, built c.1855, over former railway line.	Regional	bridge








RPS NO	NIAH REG NO	OLD RPS NO	Image	TOWNLAND	DESCRIPTION	RATING	ORIGINAL TYPE
CV0560		CV31003		LACKAN	Flax Mill	NA	flax mill
CV0561		CV19013		LAHARD	Railway Bridge	NA	Railway Bridge
CV0562	40403501	CV35034		LARAGH	Freestanding Gothic Revival Roman Catholic church, built 1858, comprising stepped three-stage breakfront as centre bay of gabled entrance facade, three-bay nave, single-bay chancel, altered single-storey sacristy to west.	Regional	church / chapel
CV0563	40402110			LARAH	Wall-mounted cast-iron post box, c.1905, with crown and royal insignia of Edward VII.	Regional	post box
CV0564	40402113			LARAH	Detached Arts-and-Crafts L-plan five-bay two-storey house, built 1921, with advanced gable to eastern bays, central entrance with open canopy, gables to side and rear elevations, and single-storey wing extending to northwest.	Regional	house
CV0565	40403503			LARCHFIELD GLEBE	Detached double-pile three-bay two-storey over basement former rectory, built 1816, with single-bay two-storey return to east, recent single-storey lean-to to west.	Regional	rectory / glebe / vicarage / curate's house
CV0566		CV03001		LATTONE	Thatched House	NA	house


RPS NO	NIAH REG NO	OLD RPS NO	Image	TOWNLAND	DESCRIPTION	RATING	ORIGINAL TYPE
CV0567	40403715	CV38007		LAVAGH	Freestanding T-plan Gothic Revival Church of Ireland church, built c.1800, with three-bay nave, shallow chancel projection to east, two-stage tower and north transept added c.1837, vestry to north-west and lean-to to north.	Regional	church / chapel
CV0568	40403716			LAVAGH	Detached three-bay two-storey school, built 1878, with pronounced hipped roof and central single-storey porch, single-storey wing to south-west.	Regional	school
CV0569	40402608	CV44085		LAVEY	Freestanding hall-and-tower Church of Ireland church, built 1822, with three-bay nave, three-stage tower to west, and gabled vestry to north elevation.	Regional	church / chapel
CV0570	40402813			LEAR (CLANKEE BY.), BAILIEBOROUGH E.D.	Cast-iron post box attached to timber post, manufactured c.1915, having curved top, raised 'Letters Only' lettering above letter slot and raised 'GR' royal cipher and crown motif.	Regional	post box
CV0571	40402502			LEGALAND	Bellahillan Bridge. Four-arch stone road bridge, built c.1780, over River Erne, having semi-circular arches and flat deck.	Regional	bridge
CV0572	40402809			LEITER (E.D. BAILEBOROUGH)	Wall-mounted cast-iron post-box, installed c.1890, having raised 'V.R.' royal cipher and crown motif. Raised 'Post Office' lettering to letter slot and foundry name to the base (no longer legible).	Regional	post box
CV0573		CV35027		LISANISKY	Formerly Mackens Hotel	NA	commercial premises




RPS NO	NIAH REG NO	OLD RPS NO	Image	TOWNLAND	DESCRIPTION	RATING	ORIGINAL TYPE
CV0574		CV35024		LISANISKY	Malones	NA	commercial premises
CV0575		CV35014		LISANISKY	Little Buds Florist	NA	commercial premises
CV0576	40310012	CV35026		LISANISKY	Freestanding four-bay single-storey parochial hall, built 1889, with entrance porch to gable-fronted north wall, two-bay annex wing to rear, recent lean-to also to rear.	Regional	church hall / parish hall
CV0577	40310013	CV35025		LISASTURRIN	Freestanding Gothic-Revival Church of Ireland church, built 1780, with three-bay nave, chancel to north, and four-stage tower with side bays to south.	Regional	church / chapel
CV0578	40310016	CV35008		LISASTURRIN	Detached Victorian L-plan two-bay two-storey former school master's house, built c.1890, with projecting gable to front elevation and to south-west, and single-storey lean-to to north-west elevation.	Regional	school master's house
CV0579	40310017	CV35007		LISASTURRIN	Detached Victorian three-bay single-storey former school, built 1886, with projecting gable to front having separated side entrances to each classroom.	Regional	school
CV0581		CV16011		LISBODUFF	Bunnoe Mill	NA	water mill








RPS NO	NIAH REG NO	OLD RPS NO	Image	TOWNLAND	DESCRIPTION	RATING	ORIGINAL TYPE
CV0582	40401615	CV16016		LISBODUFF	Freestanding double-height barn-type Roman Catholic church, built 1838-43, orientated north-south with porch to south gable, sacristy to north gable, and four-bay nave elevation.	Regional	church / chapel
CV0583	40402327			LISDRUMSKEA	End-of-terrace four-bay two-storey house, built 1919, set back below street level.	Regional	house
CV0584	40402329			LISDRUMSKEA	Attached five-bay two-storey former bank manager's house and attached three-bay two-storey bank, built c.1900.	Regional	bank / financial institution
CV0585	40402332			LISDRUMSKEA	Terraced three-bay two-storey house, built c.1800, with two-storey return to rear.	Regional	house
CV0586	40402328	CV44078		LISDRUMSKEA	Freestanding Gothic Revival Roman Catholic church, built 1838, altered 1912-15.	Regional	church / chapel
CV0587	40402330			LISDRUMSKEA	Freestanding hall-and-tower Church of Ireland church, built c.1780, having three-bay nave with lower shallow chancel apse, three-stage tower added c.1830, vestry added to north-east and interior re-ordered 1865.	Regional	church / chapel
CV0588	40402333			LISDRUMSKEA	Single-arch masonry road bridge, built c.1750, over water course.	Regional	bridge








RPS NO	NIAH REG NO	OLD RPS NO	Image	TOWNLAND	DESCRIPTION	RATING	ORIGINAL TYPE
CV0589	40402331			LISDRUMSKEA	Freestanding cast-iron water hydrant, erected c.1870, with round-profile fluted shaft, moulded base, and fluted domed cap with acorn finial.	Regional	water pump
CV0590		CV23005		LISDRUMSKEA	Market House	NA	market house
CV0591	40402101			LISDUNVIS GLEBE	Detached L-plan three-bay two-storey former rectory, built 1788.	Regional	rectory / glebe / vicarage / curate's house
CV0592	40402805	CV28001		LISGAR	Freestanding seven-bay Presbyterian church, built 1795, with galleried interior focussed on long side, central gable-fronted entrance porch, gabled outcrop to rear with external stair to gallery.	Regional	church / chapel
CV0593	40404006			LISLIN (E.D. CASTLERAHAN BY.)	Triple-arch rubble stone road bridge, built c.1780, spanning Barora River.	Regional	bridge
CV0594		CV44068		LISLIN (TULLYGARVEY BY)	Lislin House	NA	house
CV0595	40403303			LISMAGIRIL	Detached five-bay two-storey school, built c.1830, with recessed full-height entrance bays to east and west gables.	Regional	school








RPS NO	NIAH REG NO	OLD RPS NO	Image	TOWNLAND	DESCRIPTION	RATING	ORIGINAL TYPE
CV0596	40402513			LISMORE DEMESNE	Symmetrical pair of detached six-bay two-storey flanking wings to former Lismore House, built c.1730, having advanced outermost end bays to each block, single-bay two-stage flanking tower formerly attached to south corner of house having single-bay extension to north.	Regional	country house
CV0597	40403909			LISNABANTRY (E.D. KILLINKERE)	Detached L-plan multiple-bay two-storey farmhouse and attached public house, built c.1820, comprising three-bay main block with open porch of c.1960, perpendicular two-bay two-storey wing to south-east added c.1860 extending to roadside, with pub-front of c.1900.	Regional	farm house
CV0598	40403811			LISNABRININIA	Detached three-bay two-storey farmhouse, built c.1840, with flanking lean-to wings, two-storey return, and single-storey decorative glazed porch.	Regional	farm house
CV0599	40402303			LISNACLEA (E.D. KNAPPAGH)	Detached two-bay two-storey house, built c.1910, with recent single-storey side entrance porch and recent single-storey return to rear.	Regional	house
CV0600	40402304			LISNACLEA (E.D. KNAPPAGH)	Triple-arch stone road bridge with slight hump, built c.1750, spanning River Knappagh. Rubble stone parapets with Scotch copings.	Regional	bridge
CV0601	40403404			LISNALEA	Detached four-bay single-storey vernacular house of hearth-lobby plan form, built c.1850, with entrance porch addition of c.1970.	Regional	house
CV0602	40303029	CV44012		LISNELEA	Detached three-bay single-storey thatched house, built c.1780.	Regional	house








RPS NO	NIAH REG NO	OLD RPS NO	Image	TOWNLAND	DESCRIPTION	RATING	ORIGINAL TYPE
CV0603		CV17034		LISNASARAN	Old Workhouse Infirmary	NA	workhouse
CV0604	40403003			LOCH GOWNA	Freestanding handball alley, erected c.1940, having stepped profile to top of wall, buttresses to exterior elevations and lean-to outbuilding to rear.	Regional	handball alley
CV0605	40403004	CV30008		LOCH GOWNA	Freestanding Gothic Revival gable-fronted single-cell double-height Roman Catholic church, built 1904, having six-bay nave, polygonal chancel, and single-storey sacristy to north.	Regional	church / chapel
CV0606	40403005			LOCH GOWNA	Freestanding cast-iron water hydrant, manufactured c.1890, having fluted shaft and cap with acorn finial.	Regional	water pump
CV0608	40403007			LOCH GOWNA	Freestanding cast-iron water hydrant, c.1890, having fluted shaft, cap with acorn finial, and bucket stand.	Regional	water pump
CV0609	40401913			LOUGHNAFIN OR ROCKFIELD	Detached double-pile five-bay two-storey house, built c.1720, three-bays at ground floor with central window in place of door, single-storey lean-to porch to rear elevation.	Regional	house
CV0610	40001068	TC060 / TC061		LURGANBOY (UPPER) LOUGHTEE (BY.)	Attached gable-fronted multiple-bay two-storey former mill on cranked plan, built c.1870, resting on concrete stilts to river side, rebuilt from another location c.1990, renovated for use as museum and coffee shop 1995.	Regional	mill (wind)








RPS NO	NIAH REG NO	OLD RPS NO	Image	TOWNLAND	DESCRIPTION	RATING	ORIGINAL TYPE
CV0611	40001069	TC060 / TC061		LURGANBOY (UPPER LOUGHTEE BY.)	Attached multiple-bay two-storey former corn mill, built 1846, with three-bay extension on split-level to west and two-storey return to side.	Regional	mill (water)
CV0612	40001142	TC062		LURGANBOY (UPPER LOUGHTEE BY.)	Detached neo-classical E-plan five-bay three-storey over basement school, built 1819.	National	school
CV0613	40001143	TC062		LURGANBOY (UPPER LOUGHTEE BY.)	Multiple-bay two-storey former outbuildings in three ranges, built 1819, comprising six-bay south elevation adjoining west of school front elevation with advanced pedimented end bay, nine-bay western elevation and four-bay northern range.	Regional	outbuilding
CV0614	40000114	TC019		LURGANBOY (UPPER LOUGHTEE BY.)	Freestanding cruciform-plan Church of Ireland church in Gothic Revival style, built c.1815, comprising three-bay nave and four-stage tower and spire, with lower entrance bay and single-storey porch to west end, single-bay transepts and vestry to north-east added c.1855.	Regional	church / chapel
CV0615	40000448	TC074		LURGANBOY (UPPER LOUGHTEE BY.)	Detached three-bay two-storey house, built c.1860, with two-storey single bay return to rear and flat-roofed porch to front c.1930.	Regional	house
CV0616	40000449	TC075		LURGANBOY (UPPER LOUGHTEE BY.)	Detached three-bay two-storey school with gabled central breakfront, built c.1860, later in use as offices.	Regional	school
CV0617		CV17010		MAGHERANURE	Site of Church & Graveyard	NA	church / graveyard

RPS NO	NIAH REG NO	OLD RPS NO	Image	TOWNLAND	DESCRIPTION	RATING	ORIGINAL TYPE
CV0618	40308012			MAGHERANURE	Terrace of three Arts and Crafts three-bay two-storey houses, built c.1920, with projecting entrance porches, single-storey returns to two.	Regional	house
CV0619	40308002	CV17027		MAGHERANURE	Detached double-pile three-bay two-storey court house, built 1833, with central pedimented breakfront, recent single-storey flat-roofed annexe to the rear c.1960.	Regional	court house
CV0620	40308006	CV44021		MAGHERANURE	Detached six-bay two-storey Garda Station and Garda living quarters, built c.1950, with entrances to end bays and in each gable.	Regional	garda station / constabulary barracks
CV0621	40308007	CV17031		MAGHERANURE	Freestanding Decorated Gothic cruciform-plan gable-fronted Roman Catholic church, built 1927-30, with aisles to nave, aisled transepts, apsed chancel, attached three-stage tower to east, single-storey baptistery to west, sanctuary added 1992 in same style.	Regional	church / chapel
CV0622	40308010	CV17007		MAGHERANURE	Attached three-bay three-storey house and public house, built c.1880, with integral carriage-arch.	Regional	house
CV0623	40308011	CV17009		MAGHERANURE	Detached three-bay two-storey house with dormer attic, built c.1810, with advanced flat-roofed porch to front, recent parallel return rear with connection corridor.	Regional	house
CV0624	40308013			MAGHERANURE	Terraced four-bay two-storey house with integral carriage arch, built c.1820, with shopfronts inserted to ground floor.	Regional	house



RPS NO	NIAH REG NO	OLD RPS NO	Image	TOWNLAND	DESCRIPTION	RATING	ORIGINAL TYPE
CV0625	40308026	CV17024		MAGHERANURE	Terraced four-bay two-storey house with dormer attic, c.1820.	Regional	house
CV0626	40308027	CV44023		MAGHERANURE	Terraced five-bay two-storey house with dormer attic and integral carriage arch, built c.1820.	Regional	house
CV0627	40308028	CV17023		MAGHERANURE	Pair of two-bay three-storey houses, built c.1800, with return to rear, and shopfronts inserted to ground floor.	Regional	house
CV0628	40308029	CV17022		MAGHERANURE	Terraced three-bay three-storey house, built c.1820, with shopfront to ground floor.	Regional	house
CV0629	40308030	CV17021		MAGHERANURE	Terraced four-bay three-storey former house with integral carriage arch, built c.1800, with shopfront inserted to ground floor, and recent three- and single-storey extensions to rear.	Regional	house
CV0630	40308032	CV17016		MAGHERANURE	Terraced five-bay three-storey former house, built c.1800, later in use as hotel, now in use as public house, with with pubfront to ground floor, three- and two-storey additions to rear.	Regional	house
CV0631	40308033	CV17013		MAGHERANURE	Detached Italianate four-bay two-storey bank, built c.1890, recent two-storey extension to rear.	Regional	bank / financial institution








RPS NO	NIAH REG NO	OLD RPS NO	Image	TOWNLAND	DESCRIPTION	RATING	ORIGINAL TYPE
CV0632	40308034	CV17012		MAGHERANURE	Attached five-bay three-story with dormer attic house, built c.1800, having shopfronts inserted to ground floor, two-storey return to rear.	Regional	house
CV0633	40308035	CV17011		MAGHERANURE	Attached four-bay three-storey former house, built c.1800, with later bank front inserted to ground floor.	Regional	house
CV0634	40403514			MARAHILL (CLANKEE BY.)	Attached four-bay two-storey vernacular farm house of hearth-lobby plan form, built c.1840, with gabled porch.	Regional	farm house
CV0636	40401412	CV14012		MILLTOWN	Freestanding Gothic Revival Roman Catholic church, built 1868, with advanced breakfront surmounted by bellcote, five-bay nave and side aisles, side entrance porches projecting from aisles, lower chancel with sacristy to north-east.	Regional	church / chapel
CV0637	40401420	CV44056		MOHER (LOWER LOUGHTEE BY.)	Detached square-plan three-bay three-storey over basement former glebe house, built c.1820, with single-storey entrance porch, and three-bay rear and east side elevation employing blind windows for symmetry, sloping site exposing basement on rear and sides.	Regional	rectory / glebe / vicarage / curate's house
CV0638	40402112			MONELTY	Freestanding Modern Roman Catholic church on elongated hexagonal-plan, built 1983, arranged symmetrically with tall triangular lantern elements over altar on long east side and in larger canted version on opposite side over separate sacristy and entrance block to front.	Regional	church / chapel
CV0639	40401413			MONEY	Detached two-storey two-bay former house, built c.1800, with attached single-storey two-bay outbuilding of same date.	Regional	house








RPS NO	NIAH REG NO	OLD RPS NO	Image	TOWNLAND	DESCRIPTION	RATING	ORIGINAL TYPE
CV0641	40401415			MONEY	Detached three-bay single-storey with dormer attic house, built c.1850.	Regional	house
CV0642	40401416			MONEY	Detached three-bay single-storey with dormer attic house, built c.1850.	Regional	house
CV0643	40305002			MOODOGE	Freestanding Gothic-Revival gable-fronted former Methodist church, built c.1820, with two-bay nave.	Regional	church / chapel
CV0644	40305003	CV38012		MOODOGE	Terraced four-bay two-storey house, dated 1816, with integral carriage arch to north, and pubfront inserted to south.	Regional	house
CV0645	40305004	CV44014		MOODOGE	Detached U-plan five-bay single-storey Garda Station, built c.1935, with advanced gabled end bays, flat-roofed entrance lobbies to west and south.	Regional	garda station / constabulary barracks
CV0646	40305005	CV38011		MOODOGE	Detached Classical style five-bay two-storey former market house, built 1813, with three central recessed bays beneath oversailing roof, two-storey extension to rear.	Regional	market house
CV0647	40403809			MOUNTNUGENT	Four-span limestone road bridge, built c.1750, over tributary to Lough Sheelin, with possible extension to north c.1820.	Regional	bridge








RPS NO	NIAH REG NO	OLD RPS NO	Image	TOWNLAND	DESCRIPTION	RATING	ORIGINAL TYPE
CV0648	40403810			MOUNTNUGENT	Freestanding T-plan Roman Catholic church, built c.1820, with three-bay nave, single bay transepts, Gothic Revival chancel and sacristy extensions c.1890, wider full-height narthex added c.1950.	Regional	church / chapel
CV0649	40403818	CV38009		MOUNTNUGENT	Freestanding Gothic Revival hall-and-tower church, built 1804, with three-stage tower flanked by lean-to vestry and ancillary space, two-bay nave, and shallow gabled chancel.	Regional	church / chapel
CV0650	40403713			MOYDRISTAN	Detached three-bay two-storey house with concealed attic, built c.1850, and two-storey return to rear.	Regional	house
CV0651	40402305			MOYDUFF	Detached four-bay two-storey house, built c.1820.	Regional	house
CV0652	40403405			MOYER	Cast-iron post box, erected c.1915, attached by round-profile straps to side of square-profile timber post.	Regional	post box
CV0653		CV40002		MULLAGH	House	NA	house
CV0654		CV40001		MULLAGH	Formerly James Clarke	NA	house








RPS NO	NIAH REG NO	OLD RPS NO	Image	TOWNLAND	DESCRIPTION	RATING	ORIGINAL TYPE
CV0655		CV40003		MULLAGH	PJ Smyth, Main Street, Mullagh	NA	shop / retail outlet
CV0656	40404008	CV40004		MULLAGH	Freestanding Gothic Revival Roman Catholic church, built 1858-62, with four-bay nave having gable-fronted porch, three-stage tower to west end, projecting single-bay chancel, and three-bay single-storey sacristy to north-east.	Regional	church / chapel
CV0657	40404009	CV44094		MULLAGH	Freestanding single-cell Church of Ireland church, built 1819, with three-bay nave, three-stage tower, and single-storey vestry to north.	Regional	church / chapel
CV0658	40404407	CV44003		MULLAGH	End-of-terrace two-bay two-storey house, built c.1820, formerly also in commercial use.	Regional	house
CV0659	40404408	CV44002		MULLAGH	End-of-terrace three-bay three-storey house, built c.1800, formerly also in use as public house and retail outlet.	Regional	house
CV0660	40404409	CV44001		MULLAGH	Terraced two-bay two-storey house, built c.1800, with disused shopfront to western bay at ground floor.	Regional	house
CV0661	40401403			MULLAGHMORE (TULLYHUNCO BY.)	Detached two-storey three-bay outbuilding, built c.1850, with external steps at south-east gable leading to upper level.	Regional	outbuilding








RPS NO	NIAH REG NO	OLD RPS NO	Image	TOWNLAND	DESCRIPTION	RATING	ORIGINAL TYPE
CV0662	40403710			MULLAGHORAN	Freestanding cruciform-plan Roman Catholic church in Romanesque style, built 1911-14, with three-bay gabled entrance front, five-bay nave elevations, bell tower to south-west, porches to transepts and single-storey sacristy to south-east.	Regional	church / chapel
CV0663	40402308			MULLAN	Detached three-bay single-storey lobby-entry vernacular farmhouse, built c.1800, with projecting windbreak entrance, integral outhouse under same roof added c.1850.	Regional	house
CV0664		CV17002		MUNNILLY	No 1 of Terraced Block of 5 No. Houses	NA	house
CV0665		CV17002		MUNNILLY	No 2 of Terraced Block of 5 No. Houses	NA	house
CV0666		CV17002		MUNNILLY	No 3 of Terraced Block of 5 No. Houses	NA	house
CV0667		CV17002		MUNNILLY	No 4 of Terraced Block of 5 No. Houses	NA	house
CV0668		CV17002		MUNNILLY	No 5 of Terraced Block of 5 No. Houses	NA	house








RPS NO	NIAH REG NO	OLD RPS NO	Image	TOWNLAND	DESCRIPTION	RATING	ORIGINAL TYPE
CV0669		CV17008		MUNNILLY	Boyle's Menswear	NA	retail
CV0670		CV17014		MUNNILLY	Donohue Wines and Spirits	NA	commercial premises
CV0671		CV17018		MUNNILLY	Mullans Pub and Lounge	NA	public house
CV0672		CV17019		MUNNILLY	Lennons Butcher	NA	retail
CV0673	40308020			MUNNILLY	Pair of single-bay two-storey houses, built c.1910, with shopfronts to ground floor.	Regional	house
CV0674	40308014			MUNNILLY	Attached single-bay three-storey house with shopfront, built c.1920.	Regional	shop / retail outlet
CV0675	40308015			MUNNILLY	Freestanding cast-iron water pump, erected c.1880.	Regional	water pump








RPS NO	NIAH REG NO	OLD RPS NO	Image	TOWNLAND	DESCRIPTION	RATING	ORIGINAL TYPE
CV0676	40308016	CV17003		MUNNILLY	Freestanding gable-fronted three-bay double-height single-cell former Methodist church, built 1868, with three-bay nave.	Regional	church / chapel
CV0677	40308017	CV17004		MUNNILLY	Detached three-bay two-storey former manse, built c.1870, with attached two-storey building to rear incorporating former late eighteenth-century Methodist meeting house.	Regional	manse
CV0678	40308018	CV17005		MUNNILLY	Freestanding gable-fronted single-cell double-height Presbyterian church, built 1877, entrance porch attached to east of south gable, six-bay nave, recent lean-to to north gable.	Regional	church / chapel
CV0679	40308019	CV17006		MUNNILLY	Detached four-bay single-storey former Presbyterian meeting house, built 1797, later used as guild hall, school, and cinema.	Regional	church / chapel
CV0680	40308021	CV44022		MUNNILLY	Freestanding former parish hall, built 1905.	Regional	church hall / parish hall
CV0681	40308023	CV17026		MUNNILLY	Detached three-bay two-storey former bank manager's house, built c.1870, with projecting single-storey entrance porch, two-storey return to rear.	Regional	house
CV0682	40308024	CV17028		MUNNILLY	Detached Italianate five-bay two-storey bank, built 1858.	Regional	bank / financial institution








RPS NO	NIAH REG NO	OLD RPS NO	Image	TOWNLAND	DESCRIPTION	RATING	ORIGINAL TYPE
CV0683	40308036	CV17015		MUNNILLY	Attached four-bay three-storey house with integral carriage arch, built c.1800, with two shopfronts inserted to ground floor.	Regional	house
CV0684	40308041	CV01717		MUNNILLY	Attached six-bay three-storey house with integral carriage arch, built c.1800, with two shopfronts inserted to ground floor, recent two-storey extension to rear.	Regional	house
CV0685	40308042			MUNNILLY	Wall-mounted cast-iron post box, erected c.1915.	Regional	post box
CV0686		CV15017		NAHEELLIS	Thatched House	NA	house
CV0687	40402806			NOLAGH	Detached three-bay single-storey with half-dormer attic house, built c.1890, having shallow lean-to porch to eastern end bay.	Regional	house
CV0688	40403102			OGHILL	Single-arch limestone road bridge, built c.1855, over disused railway line, now providing private access to a private house.	Regional	bridge
CV0689	40403703			OMARD	Detached four-bay single-storey vernacular dwelling on direct-entry plan, built c.1810, with gable-fronted windbreak and early twentieth-century lean-to extension to rear.	Regional	house








RPS NO	NIAH REG NO	OLD RPS NO	Image	TOWNLAND	DESCRIPTION	RATING	ORIGINAL TYPE
CV0690	40403706			OMARD	Detached three-bay two-storey house, built c.1880, with single-storey return to rear and single-storey porch of c.1920.	Regional	house
CV0691	40403719			OMARD	Detached two-bay two-storey former national school, built 1832, with external steps to upper level.	Regional	school
CV0692	40400912	CV44049		OWENGALLEES	Detached Victorian Italianate style double-pile six-bay two-storey over basement former country house, built c.1850, with advanced eastern bays, single-storey projecting porch adjoining with gabled to parapet, single-storey projections flanking side entrance to west, and canted bay window to east.	Regional	country house
CV0693	40402012	CV20001		PADDOCK	Detached two-bay two-storey gate lodge, built c.1840, with large return, side entrance through opening in flanking side wall to north.	Regional	gate lodge
CV0694	40402013	CV20001		PADDOCK	Gate screen, built c.1840.	Regional	demesne walls / gates / railings
CV0695	40402014			PADDOCK	Single-arch stone road bridge, built c.1800, carrying public road over private road.	Regional	bridge
CV0696	40402017	CV20001		PADDOCK	Detached Tudor Gothic revival L-plan three-bay single-storey with dormer attic former gate lodge, built c.1855, with central gabled breakfront entrance flanked by parapeted canted window bays.	Regional	gate lodge








RPS NO	NIAH REG NO	OLD RPS NO	Image	TOWNLAND	DESCRIPTION	RATING	ORIGINAL TYPE
CV0697	40402018	CV20001		PADDOCK	Cast-iron gate screen, built c.1855.	Regional	demesne walls / gates / railings
CV0698	40401522			PLUSH	Detached four-bay single-storey with dormer attic house, built c.1850, with lean-to extension to rear.	Regional	farm house
CV0699	40404306	CV44005		POLLINTEMPLE	Freestanding limekiln, built c.1800, set against rising ground. Now in ruins. Rubble stone walls with segmental-arched opening formed of rough-hewn voussoirs.	Regional	kiln
CV0700	40404307	CV44100		POLLINTEMPLE	Detached three-bay two-storey house, built c.1850, with recent two-storey extension to rear.	Regional	farm house
CV0701	40400914	CV44050		PORT (E.D. BAWNBOY)	Detached Classical-style L-plan two-storey three-bay house, built c.1860, with four-bay elevation to side wing, and recent two-storey return to rear of wing.	Regional	country house
CV0702	40401303	CV13002		PORT (E.D. BAWNBOY)	Freestanding Gothic-Revival hall-and-tower church, built 1815, entrance in two-stage pinnacled tower with spire, three-bay nave, single-bay chancel added to east 1860, vestry to north, with recent lean-to extension on east side.	Regional	church / chapel
CV0703	40309008	CV19003		PORTALIFF GLEBE	Freestanding Gothic Revival Church of Ireland church, built 1842, with advanced gabled two-storey single-bay entrance front flanked by gabled single-storey side porches to east, five-bay nave elevation, single-bay chancel, and vestry to west.	Regional	church / chapel








RPS NO	NIAH REG NO	OLD RPS NO	Image	TOWNLAND	DESCRIPTION	RATING	ORIGINAL TYPE
CV0704	40309009	CV19004		PORTALIFF GLEBE	Detached Jacobean-Revival style double-height memorial hall, built 1898, with advanced round-gabled breakfront and projecting single-storey open entrance porch, original with three-bay side elevation having lean-to bay now extended to five bays with single-storey lean-to extension to rear gable.	Regional	church hall / parish hall
CV0705	40309010	CV19007		PORTALIFF GLEBE	Detached five-bay three-storey over-basement former rectory, built c.1850.	Regional	rectory/glebe / vicarage / curate's house
CV0706	40309001			PORTALIFF OR TOWNPARKS	Freestanding T-plan two-bay Jacobean-style church, built 1688, with gable-fronted transept facing south and east-west orientated nave behind.	National	church / chapel
CV0707	40309002			PORTALIFF OR TOWNPARKS	Pair of square-plan sandstone gate piers, built 1688, forming entrance to the churchyard.	National	gates / railings / walls
CV0708	40309003	CV19006		PORTALIFF OR TOWNPARKS	End-of-terrace three-bay two-storey former house, built c.1860, with former carriage arch forming wing to east, and single-storey extension to rear.	Regional	house
CV0709	40309004	CV19008		PORTALIFF OR TOWNPARKS	Attached six-bay two-storey house, built c.1750, with integral carriage arch in south bay, and shopfront and display window inserted to ground floor.	Regional	house
CV0710	40309005	CV44026		PORTALIFF OR TOWNPARKS	Detached seven-bay single-storey former railway station, built 1866, with advanced gabled end bays, single-bay gable-fronted outbuilding attached to south end, and recent extension to north.	Regional	railway station







RPS NO	NIAH REG NO	OLD RPS NO	Image	TOWNLAND	DESCRIPTION	RATING	ORIGINAL TYPE
CV0711	40309007	CV44027		PORTALIFF OR TOWNPARKS	Freestanding gable-fronted former Methodist church, built c.1820, with two-bay nave, single-bay vestry to south-west and recent flat-roofed extension to north-east.	Regional	church / chapel
CV0712	40309011	CV19009		PORTALIFF OR TOWNPARKS	Detached T-plan four-bay single-storey school, built 1876, with lower advanced gabled central bay having entrances to sides under cat-slide roofs rising to main eaves level.	Regional	school
CV0713	40309013			PORTALIFF OR TOWNPARKS	Freestanding rectangular-plan mausoleum, built c.1740.	Regional	mausoleum
CV0714	40401915	CV19002		PORTALIFF OR TOWNPARKS	Freestanding cruciform-plan Gothic-Revival Roman Catholic church, built 1862-3, oriented east-west with main west entrance elevation to rear and chancel elevation to front having recent lean-to entrance porch east of south transept and unfinished square-profile tower to north of chancel.	Regional	church / chapel
CV0715		CV19010		PORTALIFFE	Fletchers Saw Mills	NA	mill
CV0716	40401908			PORTLONGFIELD	Single-arch masonry road bridge spanning a watercourse between Glasshouse Lake and Rockfield Lough, built c.1840.	Regional	bridge
CV0717	40401909			PORTLONGFIELD	Detached three-bay single-storey gate lodge, built c.1845, with lean-to return.	Regional	gate lodge








RPS NO	NIAH REG NO	OLD RPS NO	Image	TOWNLAND	DESCRIPTION	RATING	ORIGINAL TYPE
CV0718	40401910			PORTLONGFIELD	Detached four-bay single-storey Orange hall, built c.1890, with single-storey extension to rear.	Regional	hall
CV0719	40401911			PORTLONGFIELD	Detached five-bay two-storey school, built c.1830, with recessed full-height entrance bay to east gable and single-storey flat-roofed porch to west gable.	Regional	school
CV0720	40401912			PORTLONGFIELD	Wall-mounted cast-iron post box, c.1890, with 'VR' royal cypher.	Regional	post box
CV0721	40403105	CV31005		POTTAHEE	Freestanding T-plan Roman Catholic church, built 1820, enlarged in 1837 with three-bay nave, and subsequently enlarged with gabled entrance having bellcote, two-bay transepts with entrances in outer bays, and central sacristy to south.	Regional	church / chapel
CV0722	40401616			POTTLE EAST	Double-arched limestone road bridge over Bunnoe River, built c.1810.	Regional	bridge
CV0723	40401102			QUIVVY (LOWER LOUGHTEE BY.)	Detached Tudor Revival three-bay two-storey house with canted central entrance bay, built c.1810, extended to rear in 1846.	Regional	country house
CV0724	40401117			QUIVVY (LOWER LOUGHTEE BY.)	Detached three-bay single-storey school with gabled projecting central porch, built c.1845, having single-bay two-storey master's house to end gable.	Regional	school








RPS NO	NIAH REG NO	OLD RPS NO	Image	TOWNLAND	DESCRIPTION	RATING	ORIGINAL TYPE
CV0725	40401103	CV11027		QUIVVY (LOWER LOUGHTEE BY.)	Freestanding Gothic Revival former Church of Ireland church, built 1855, having three-bay nave, gabled entrance porch to west gable, square-plan three-stage bell tower to north-west, chancel to east. and vestry to south-east.	Regional	church / chapel
CV0726	40401104	CV11026		QUIVVY (LOWER LOUGHTEE BY.)	Detached Tudor-Revival style three-bay single-storey with dormer attic gate lodge, built 1859, with open asymmetrical porch, single- and two-storey extension, c.2000, to rear and east.	Regional	gate lodge
CV0727	40401105			QUIVVY (LOWER LOUGHTEE BY.)	Triple-arch limestone road bridge, built c.1870, central arch flanked by narrower and lower arches supporting a narrow slightly humped deck.	Regional	bridge
CV0728	40311017	CV39055		RAHARDRUM	Detached multiple-bay two-storey former mill, built 1830, having basement to western elevation, five-storey tower to north-west, and carriage arch entrance to south-east.	Regional	mill (water)
CV0729	40403917			RAHARDRUM	Detached four-bay two-storey house, built c.1820, substantially extended c.1860, single-storey porch, c.1910 to front.	Regional	farm house
CV0730	40401632	CV16017		RAKENNY	Detached Regency-style three-bay two-storey country house, built 1829, with astylar pedimented breakfront and advanced end piers.	Regional	country house
CV0731	40401637	CV16017		RAKENNY	Detached L-plan multiple-bay two-storey stable block, built c.1830, with later single-storey lean-to adjoining to the west, tall walls to south and east creating a courtyard.	Regional	stables








RPS NO	NIAH REG NO	OLD RPS NO	Image	TOWNLAND	DESCRIPTION	RATING	ORIGINAL TYPE
CV0732	40401720	CV16017		RAKENNY	Detached two-bay single-storey gate lodge, built c.1840.	Regional	gate lodge
CV0733	40402517	CV25016		RATHCORICK	Detached four-bay single-storey with dormer attic lobby-entry thatched vernacular house, built c.1860, with unfenestrated rear elevation, and later flat-roofed porch to front.	Regional	house
CV0734	40401601	CV12001		REDHILL DEMESNE	Vehicular gates, piers and wall screen, built c.1790, forming entrance to Redhills House.	Regional	demesne walls / gates / railings
CV0735	40401602	CV44063		REDHILL DEMESNE	Detached L-plan five-bay single-storey Garda station with projecting central porch, built c.1945, with four-bay rear elevation, combining living and administrative functions.	Regional	garda station / constabulary barracks
CV0736	40401603	CV44064		REDHILL DEMESNE	Freestanding gable-fronted single-cell Methodist church, built c.1870, with advanced single-bay porch to front and three-bay side elevation.	Regional	church / chapel
CV0737	40401604	CV12001		REDHILL DEMESNE	Detached three-bay single-storey gate lodge, built c.1800, with semi-octagonal plan porch.	Regional	gate lodge
CV0738	40401605			REDHILL DEMESNE	Freestanding cast-iron water pump, erected c.1880.	Regional	water pump








RPS NO	NIAH REG NO	OLD RPS NO	Image	TOWNLAND	DESCRIPTION	RATING	ORIGINAL TYPE
CV0739	40401606			REDHILLS DEMESNE	Pair of semi-detached three-bay two-storey houses with attic gable windows, built c.1800.	Regional	house
CV0740	40403205			ROCKFIELD	Detached three-bay single-storey direct-entry vernacular house, built c.1850.	Regional	house
CV0741	40402313	CV23007		ROOSKY	Freestanding Gothic Revival four-bay double-height Presbyterian church, built c.1870, with entrance to north-west and to eastern gable, with external stairs to gallery over entrance.	Regional	church / chapel
CV0742	40404405			ROSEHILL (CASTLERAHAN BY.)	Triple-arch hump backed road bridge, built c.1770, spanning east-west over Barora River.	Regional	bridge
CV0743	40404406			ROSEHILL (CASTLERAHAN BY.)	Triple-arch hump backed road bridge, built c.1790, spanning east-west over the Barora River.	Regional	bridge
CV0744		CV43002		RYEFIELD	Brady's Ryefield Cross Mills	NA	water mill
CV0746	40404002			SRAHAN	Single-arch stone road bridge, built c.1780, spanning river.	Regional	bridge








RPS NO	NIAH REG NO	OLD RPS NO	Image	TOWNLAND	DESCRIPTION	RATING	ORIGINAL TYPE
CV0747	40404205			SRANAYALLOGE	Double-span segmental-arched limestone road bridge, built c.1780, Regional spanning Upper Inny River.	Regional	bridge
CV0748		CV11017		STRAHEGLIN	Erne Supplies	NA	commercial premises
CV0749		CV15006		STRAHEGLIN	Railway Pump House	NA	pump house
CV0750	40307005	CV11014		STRAHEGLIN	Freestanding Gothic Revival former Methodist church with gable-fronted porch, built 1903, with recent single-storey extension to the north gable.	Regional	church / chapel
CV0751	40307019	CV11021		STRAHEGLIN	Detached neo classical three-bay two-storey over basement rectory with recessed centre bay, built c.1830, with half-dormer attic, three-storey projection to rear and two-bay two-storey outbuilding forming wing to north.	Regional	rectory / glebe / vicarage / curate's house
CV0752	40307024	CV15004		STRAHEGLIN	Detached three-bay single-storey railway engine shed, built 1887.	Regional	train shed
CV0753	40307025	CV15004		STRAHEGLIN	Attached nine-bay single-storey former railway station, built 1887, with gabled breakfront and projecting canopy, roofed platform and track to rear.	Regional	railway station








RPS NO	NIAH REG NO	OLD RPS NO	Image	TOWNLAND	DESCRIPTION	RATING	ORIGINAL TYPE
CV0754	40307031	CV15005		STRAHEGLIN	Four-arched limestone bridge over the River Erne, built c.1885, formerly carrying the narrow gauge Cavan-Leitrim Railway, having a narrow flat deck between high river banks.	Regional	bridge
CV0755	40404308			STRAMATT	Freestanding Roman Catholic church, built 1858, with seven-bay nave elevations, truncated three-stage tower to gabled west end, gabled entrance porches to north and south of chancel end, spire removed c.1970.	Regional	church / chapel
CV0756		CV43001		STRAMATT	Stramatt Bridge	NA	bridge
CV0757	40402902			TAGHART SOUTH	Attached lobby-entry three-bay two-storey farmhouse, built c.1800, with gabled windbreak porch, single-storey outbuilding to east of c. 1920, recent metal shed to west, c.1990.	Regional	farm house
CV0758	40303004			TANDERAGEE	Freestanding cast-iron water hydrant, c.1910, comprising fluted shaft and former spout to front, moulded necking with recent tap, and fluted domed cap with acorn finial.	Regional	water pump
CV0759	40303008			TANDERAGEE	Freestanding cast-iron water hydrant, c.1910, comprising fluted shaft and former spout to front, moulded necking with recent tap, and fluted domed cap with acorn finial.	Regional	water pump
CV0760	40303017			TANDERAGEE	Terraced three-bay two-storey house with integral carriage arch, built c.1780, with shopfront inserted to ground floor.	Regional	house








RPS NO	NIAH REG NO	OLD RPS NO	Image	TOWNLAND	DESCRIPTION	RATING	ORIGINAL TYPE
CV0761	40303019			TANDERAGEE	Detached gable-fronted five-bay two-storey cinema, built c.1940, with double-height auditorium to rear.	Regional	cinema
CV0762	40303024			TANDERAGEE	Detached three-bay two-storey house, built c.1850, with central single-storey entrance porch of c.1920 to front, two-storey return to rear.	Regional	house
CV0763	40303031			TANDERAGEE	End-of-terrace single-bay two-storey with dormer attic house, built c.1820, formerly also in use as retail outlet with disused shopfront to ground floor front elevation and enlarged fixed display window to gable elevation.	Regional	house
CV0764	40303005	CV34022		TANDERAGEE	Terraced pair of three- and four-bay three-storey houses with integral carriage arches, built c.1880, having two shopfronts to ground floor, and one carriage arch now in use a third shopfront.	Regional	shop / retail outlet
CV0765	40303006	CV34011		TANDERAGEE	Terraced three-bay three-storey house, built c.1850, with integral carriage arch, and Modern shopfront c.1960.	Regional	house
CV0766	40303009	CV34006		TANDERAGEE	Detached Classical three-bay two-storey former market house, built 1818, with pedimented central breakfront, and recent two-storey extension to rear.	Regional	market house
CV0767	40303010	CV34005		TANDERAGEE	Attached Tudor Gothic Revival five-bay two-storey former RIC barracks, built c.1870, with steeply gabled entrance breakfront, southern two bays formerly domestic quarters having separate door, two-storey return to rear, and recessed single-storey flat-roofed extension c.1970 to south.	Regional	garda station/ constabulary barracks








RPS NO	NIAH REG NO	OLD RPS NO	Image	TOWNLAND	DESCRIPTION	RATING	ORIGINAL TYPE
CV0768	40303011	CV34007		TANDERAGEE	Detached polychrome Gothic Revival four-bay single-storey former school, built 1878, with off centre advanced breakfront, gabled extension c.1920 to rear.	Regional	school
CV0769	40303012			TANDERAGEE	Detached three-bay two-storey house, built c.1850, with two-storey return to rear.	Regional	house
CV0770	40303002	CV34027, CV34028		TANDERAGEE	Corner-sited detached three-bay two-storey court house, built 1817, renovated and flat flat-roofed entrance porch added to front in 1927.	Regional	court house
CV0771	40303003	CV34029		TANDERAGEE	Freestanding three-bay single-storey former Methodist church, built 1833, with gabled entrance porch to front.	Regional	church / chapel
CV0772	40303013	CV30003		TANDERAGEE	Freestanding Gothic Revival gable-fronted Presbyterian church, built 1887, having five-bay nave, breakfront surmounted by turret, advanced gabled portal in lean-to entrance porch, vestry to rear against south-east gable.	Regional	church / chapel
CV0773	40303014	CV34019		TANDERAGEE	Terraced three-bay three-storey house with integral carriage arch, built c.1830, with two shopfronts inserted to ground floor, two-storey gabled return to rear southern bay, recent two-storey extension to northern bays.	Regional	house
CV0774	40303015	CV34018		TANDERAGEE	Pair of three- and four-bay three-storey houses with central integral carriage arch, built c.1780, with shopfronts flanking carriage arch, domestic entrances and window in outermost bays.	Regional	house








RPS NO	NIAH REG NO	OLD RPS NO	Image	TOWNLAND	DESCRIPTION	RATING	ORIGINAL TYPE
CV0775	40303016	CV34020		TANDERAGEE	Terraced five-bay two-storey house, built, c.1780, with two shopfronts to ground floor.	Regional	house
CV0776	40303020	CV34023		TANDERAGEE	Terraced three-bay three-storey former house, built c.1820, with shopfront inserted to ground floor and office to first floor.	Regional	house
CV0777	40303021	CV34024		TANDERAGEE	Terraced three-bay three-storey former house, built c.1820, with recent shopfront to ground and offices at second floor.	Regional	house
CV0778	40303022	CV34025		TANDERAGEE	Terraced five-bay three-storey former house, built c.1820, with extensive single-storey extension to rear.	Regional	house
CV0779	40303023	CV34026		TANDERAGEE	End-of-terrace seven-bay two-storey bank, built 1924, with central pedimented entrance porch, two-storey flat-roofed and single-bay lean-to extension to rear	Regional	bank / financial institution
CV0780	40303025	CV34015		TANDERAGEE	Detached Italianate five-bay two-storey bank, built 1912, with advanced entrance bay at ground floor, two-storey rear extension to north.	Regional	bank / financial institution
CV0781	40303026	CV34033		TANDERAGEE	Freestanding Gothic Revival cruciform-plan Roman Catholic church, built 1838.	Regional	church / chapel








RPS NO	NIAH REG NO	OLD RPS NO	Image	TOWNLAND	DESCRIPTION	RATING	ORIGINAL TYPE
CV0782	40303027	CV34002		TANDERAGEE	Detached Tudor-Gothic five-bay two-storey house, built c.1845.	Regional	steward's house
CV0783	40303028	CV30003		TANDERAGEE	Detached four-bay single-storey Presbyterian hall, built 1911, lower porch to west gable and projecting gabled entrance porch to front elevation, flat roof extension to east.	Regional	church hall / parish hall
CV0784	40303030	CV34031		TANDERAGEE	Detached U-plan multiple-bay single- and two-storey former model school, built 1848, extended c.1870 and 1882, having gabled porches to north-east blocks and flat roofed porch to internal north corner.	Regional	model school
CV0785	40403407			TANDERAGEE	Freestanding cast-iron water hydrant, c.1910, comprising fluted pedestal with moulded necking having spout, and fluted domed cap with acorn finial and moulded base.	Regional	water pump
CV0786		CV34001		TANDERAGEE	Broomfield House (No 1 of Pair of houses)	NA	house
CV0787		CV34001		TANDERAGEE	Tullycushmin House (No 2 of Pair of houses)	NA	house
CV0788		CV34017		TANDERAGEE	Formerly Murtaghs	NA	commercial premises








RPS NO	NIAH REG NO	OLD RPS NO	Image	TOWNLAND	DESCRIPTION	RATING	ORIGINAL TYPE
CV0789		CV34021		TANDERAGEE	Formerly Duffys	NA	commercial premises
CV0790		CV34009		TANDERAGEE	Formerly Sheridan Insurance	NA	commercial premises
CV0791		CV34012		TANDERAGEE	F Crossan	NA	commercial premises
CV0792		CV34013		TANDERAGEE	Formerly The Benjam Inn	NA	commercial premises
CV0793		CV34008		TANDERAGEE	Rogers/ House of Flowers	NA	shop / retail outlet
CV0794	40400203			TERMON (TULLYHAW BY.)	Detached L-plan three-bay two-storey over basement former glebe house, built 1827.	Regional	rectory / glebe / vicarage / curate's house
CV0795	40400204			TERMON (TULLYHAW BY.)	Freestanding Gothic-Revival Church of Ireland church, built c.1860, having four-bay side elevations to nave, gabled porch and bellcote to west gable, single-bay chancel and vestry to north-east, and baptistery outshoot to west gable.	Regional	church / chapel







RPS NO	NIAH REG NO	OLD RPS NO	Image	TOWNLAND	DESCRIPTION	RATING	ORIGINAL TYPE
CV0796	40403302			TERMON (UPPER LOUGHTREE BY.)	Freestanding Modern style rectangular-plan single-cell Roman Catholic church, built 1973, having boiler house attached to centre of rear elevation.	Regional	church / chapel
CV0797	40400102	CV44031		THORNHILL OR MULLANDREENAGH	Freestanding single-cell Church of Ireland church, built 1797, with three-stage entrance tower and spire to south.	Regional	church / chapel
CV0798	40400104			THORNHILL OR MULLANDREENAGH	Pier-mounted cast-iron post box, installed c.1950, with raised "P&T" initials in Gaelic script and inscribed with manufacturer's name 'Jessop Davis, Enniscorthy'. Set into rubble stone pier with pyramidal capstone and rendered finish forming chamfered surround to post box.	Regional	post box
CV0799	40400105	CV44032		THORNHILL OR MULLANDREENAGH	Detached six-bay two-storey house, built c.1780, with gable-fronted porch to front added c.1880.	Regional	house
CV0800	40402413	CV30002		TICOSKER	Freestanding Gothic Revival L-plan Church of Ireland church, built 1819, comprising three-stage entrance bell tower attached to three-bay nave, with one single-bay transept to north, vestry to east at intersection of nave and transept.	Regional	church / chapel
CV0801	40400703			TIRCAHAN	Detached T-plan two-storey three-bay house, built c.1890, with projecting centre bay having entrance to side, single-bay side elevations with single-storey canted bay windows, double-pile two-storey two-bay return to west with projecting entrance bay at inner corner to north and lean-to to rear.	Regional	farm house
CV0802	40402711			TIRLAHODE UPPER	Detached four-bay single-storey lobby-entry vernacular farmhouse, built c.1810, having windbreak entrance.	Regional	farm house








RPS NO	NIAH REG NO	OLD RPS NO	Image	TOWNLAND	DESCRIPTION	RATING	ORIGINAL TYPE
CV0803	40402001			TIRLIFFIN	Single-arch road bridge, built c.1800, with slightly humped deck.	Regional	bridge
CV0804	40402002			TIRLIFFIN	Five-arch stone road bridge, built c.1800, over Carratraw Lough.	Regional	bridge
CV0805	40402004	CV20004		TOGHER OR DANESFORT DEMESNE	Detached L-plan six-bay two-storey over basement deanery, built c.1860, having projecting gabled porch, and three-bay side elevation.	Regional	rectory /glebe / vicarage / curate's house
CV0806	40401008			TOMKINROAD	Detached L-plan three-bay two-storey house, built c.1900, with entrance veranda extending between flanking canted bay windows, lower two-storey multiple-bay rear wing, lean-to glasshouse to side elevation facing road entrance.	Regional	house
CV0807	40404201			TONAGH (CLANMAHON BY.)	Detached four-bay single-storey direct-entry vernacular house, built 1860, with windbreak entrance, early-twentieth century extension to south-west and link to north-east with original outbuilding.	Regional	farm house
CV0808	40404202			TONAGH (CLANMAHON BY.)	Single-span segmental-arched limestone road bridge, built c.1870, over Upper Inny River.	Regional	bridge
CV0809	40401702			TONAGHBANE	Detached five-bay single-cell parochial hall, built c.1890, with entrance porch to west gable end.	Regional	church hall / parish hall








RPS NO	NIAH REG NO	OLD RPS NO	Image	TOWNLAND	DESCRIPTION	RATING	ORIGINAL TYPE
CV0810	40401703			TONAGHBANE	Freestanding cruciform-plan Church of Ireland church, built 1796, with centrally placed four-stage entrance tower to west gable having octagonal-profile ashlar spire addition, c.1820, transepts and chancel additions and interior refurbishments dating to 1860-61.	Regional	church / chapel
CV0811	40401742			TONAGHBANE	Pair of Victorian semi-detached three-bay two-storey houses, built c.1890, sharing common central gable with entrances in the outer bays, and recent single-storey extension to rear.	Regional	house
CV0812	40402710			TONYDUFF	Freestanding T-plan Roman Catholic church, built 1845, having two-bay nave with shallow chancel.	Regional	church / chapel
CV0813	40000195	TC059		TOWNPARKS (CAVAN URBAN D.)	Semi-detached two-bay three-storey former house, built 1872, with recent shopfront to ground floor and recent multiple-bay two-storey apartment extension to rear.	Regional	house
CV0814	40000196	TC058		TOWNPARKS (CAVAN URBAN D.)	Semi-detached two-bay three-storey former house, built 1872, now in use as public house with recent shopfront to ground floor and in use as apartments with two-storey extension to the rear.	Regional	house
CV0815	40000208	TC057		TOWNPARKS (CAVAN URBAN D.)	Terraced two-bay three-storey house, built c.1850, with recent shopfront, renovated c.1990.	Regional	house, private
CV0816	40000209	TC056		TOWNPARKS (CAVAN URBAN D.)	Terraced two-bay three-storey house, built c.1840, with shopfront c.1900, substantially renovated c.1990.	Regional	house








RPS NO	NIAH REG NO	OLD RPS NO	Image	TOWNLAND	DESCRIPTION	RATING	ORIGINAL TYPE
CV0817	40000236			TOWNPARKS (CAVAN URBAN D.)	Attached five-bay three-storey former house, built c.1835, with wider centre bay and two recent shopfronts to ground floor.	Regional	house
CV0818	40000256	TC051		TOWNPARKS (CAVAN URBAN D.)	Attached three-bay three-storey Tudor Renaissance style bank, built 1913, reconstructed and extended in 1994 retaining only the façade.	Regional	bank / financial institution
CV0819	40000257	TC050		TOWNPARKS (CAVAN URBAN D.)	Attached two-bay three-storey former house, built c.1840, with bakelite shopfront inserted, 1947, to ground floor, and hotel accommodation to upper floors entered through adjacent property.	Regional	house
CV0820	40000263			TOWNPARKS (CAVAN URBAN D.)	Attached six-bay two-storey former national school, built c.1830, with integral carriageway, extended from original northern three bays c.1860.	Regional	school
CV0821	40000265	TC044		TOWNPARKS (CAVAN URBAN D.)	Attached L-plan six-bay three-storey over basement former convent, school, industrial school and orphanage, built 1861-1863.	Regional	convent / nunnery
CV0822	40000266	TC045		TOWNPARKS (CAVAN URBAN D.)	Attached eight-bay double-height Gothic Revival Roman Catholic chapel, built 1881, with single-bay gabled entrance porch to north elevation, three-bay two-storey over basement vestry offices attached at east gable and recent glazed porch to south elevation.	Regional	church / chapel
CV0823	40000269			TOWNPARKS (CAVAN URBAN D.)	Attached three-bay three-storey former convent extension, built c.1915, with recent full-width opening at ground floor as vehicular entrance to yard of main building, and four-bay single-storey over basement return facing vehicular passage.	Regional	school








RPS NO	NIAH REG NO	OLD RPS NO	Image	TOWNLAND	DESCRIPTION	RATING	ORIGINAL TYPE
CV0824	40401618	CV16009		TOWNPARKS (E.D. BALLYHAISE)	Freestanding Gothic Revival gable-fronted Roman Catholic church, built 1823, enlarged 1862, moved to current location 1942.	Regional	church / chapel
CV0825	40401619	CV44067		TOWNPARKS (E.D. BALLYHAISE)	Detached five-bay two-storey former market house, built c.1740, with arcaded ground floor of ashlar sandstone.	Regional	market house
CV0826	40401622	CV16008		TOWNPARKS (E.D. BALLYHAISE)	Freestanding Church of Ireland church, built 1820, having four-bay nave elevations with three-stage tower to west, transept to south, vestry in corresponding position to north, and chancel to east added c.1890.	Regional	church / chapel
CV0827	40400207			TUAM	Detached four-bay single-storey house, built c.1940, with later single-storey extension to rear.	Regional	house
CV0828	40400205	CV44036		TUAM	Detached three-bay two-storey house, built c.1850, with two-storey canted bay windows to side elevations.	Regional	house
CV0829	40400206	CV2001		TUAM	Freestanding Gothic Revival style Methodist church, built 1849, with four-bay side elevation to nave, single-storey gabled entrance porch to east gable, single-storey block added to rear, with recent extension.	Regional	church / chapel
CV0830	40400208			TUAM	End-of-terrace four-bay three-storey former house, built 1862, later in also in use as retail outlet, now in use as restaurant and guest accommodation.	Regional	house








RPS NO	NIAH REG NO	OLD RPS NO	Image	TOWNLAND	DESCRIPTION	RATING	ORIGINAL TYPE
CV0831	40400209			TUAM	Corner-sited attached three-bay two-storey former market house, built c.1830, with gable front facing east to side street, later two-storey extension to rear.	Regional	market house
CV0832	40401629			TULLAVALLY	Four-arch limestone road bridge over Annalee River, built c.1750, with pronounced humped deck, pedestrian refuges and smaller side arch.	Regional	bridge
CV0833	40401631			TULLAVALLY	Detached T-plan Arts and Crafts style single- and two-storey house, built c.1890, having advanced entrance bay to north with gable attic, two-storey section to east, small parallel gabled annexe to east gable, recent lean-to extension to north.	Regional	cottage ornee
CV0834	40402405	CV24004		TULLY (TULLYHUNCO BY.)	Detached three-bay single-storey gate lodge, built c.1845.	Regional	gate lodge
CV0835	40402406			TULLY (TULLYHUNCO BY.)	Detached three-bay two-storey house, built c.1820, remodelled c.1880, comprising projecting hipped central bay having gabled lucarne to hip, and simpler lucarnes to outer bays.	Regional	country house
CV0836	40402704			TULLYLORCAN	Detached four-bay single-storey house, built c.1920.	Regional	house
CV0837	40402702			TULLYLORCAN	Freestanding cast-iron water pump, erected c.1880.	Regional	water pump

RPS NO	NIAH REG NO	OLD RPS NO	Image	TOWNLAND	DESCRIPTION	RATING	ORIGINAL TYPE
CV0838	40403409			TULLYNASKEAGH	Double-arch rubble stone road bridge, built c.1820, spanning Barora River.	Regional	bridge
CV0839	40401727	CV44071		TULLYVIN	Detached Italianate style L-plan three-bay two-storey over basement country house, built c.1820, with three-bay entrance flat roofed porch having doors to sides.	Regional	country house
CV0840	40400711			URAGH (TULLYHAW BY.)	Double-arch sandstone bridge, built c.1860, over River Blackwater, consisting of principal arch over the main channel to east and smaller arch over side channel to west surviving from an earlier structure of c.1750.	Regional	bridge
CV0841	40403403			URCHER	Detached three-bay two-storey former manse, built c.1870, with two-storey lean-to extension to rear.	Regional	manse
CV0842	40401516			URNEY (UPPER LOUGHTEE BY.)	Double-arch sandstone bridge, built c.1860, spanning the Annalee River.	Regional	bridge
CV0843	40403907			VIRGINIA	Detached L-plan block of four houses presented as a single three-bay two-storey house, built c.1870, with central gabled porch to north front, hipped side porch to west gable, and two-bay two-storey side elevation to south with double entrance porch.	Regional	house
CV0844	40311005	CV39016		VIRGINIA	Detached L-plan three-bay two-storey former house, built c.1850, with open gable-fronted porch to front, two-storey return and extension to rear.	Regional	house








RPS NO	NIAH REG NO	OLD RPS NO	Image	TOWNLAND	DESCRIPTION	RATING	ORIGINAL TYPE
CV0845	40311006	CV39015		VIRGINIA	Detached three-bay single-storey former gate lodge, built c.1820, with flat-roofed extension to south and lean-to extension to north side.	Regional	gate lodge
CV0846	40311007	CV39014		VIRGINIA	Freestanding Church of Ireland church, built 1821, with three-bay nave, chancel to east, and three-stage tower with spire to west.	Regional	church / chapel
CV0847	40311008	CV39021		VIRGINIA	Detached L-plan three-bay two-storey house, built c.1830, with shopfront inserted to ground floor and two-storey two-bay return to rear.	Regional	house
CV0848	40311009	CV39025		VIRGINIA	Terraced four-bay two-storey house, built c.1840, later also in use as public house.	Regional	house
CV0849	40311011	CV39033		VIRGINIA	Terraced four-bay two-storey former house with integral carriage arch to west, built c.1840, with shopfront to ground floor and recent extension to rear.	Regional	house
CV0850	40311012	CV39047		VIRGINIA	Detached Italianate style three-bay two-storey bank, built c.1870, with flanking screen walls, two-storey return, and flat-roofed extension to rear.	Regional	bank / financial institution
CV0851	40311013	CV39046		VIRGINIA	Freestanding gable-fronted three-bay double-height former Roman Catholic church, built c.1845, with flanking screen walls and recent single-bay extension to rear.	Regional	church / chapel








RPS NO	NIAH REG NO	OLD RPS NO	Image	TOWNLAND	DESCRIPTION	RATING	ORIGINAL TYPE
CV0852	40311014	CV39052		VIRGINIA	Terraced three-bay two-storey over basement house, built c.1820, with two-storey return to rear.	Regional	house
CV0853	40311015	CV39056		VIRGINIA	End-of-terrace four-bay two-storey over basement house, built c.1820, with two-storey return to rear, easternmost bay added c.1860.	Regional	house
CV0854	40311016	CV39053		VIRGINIA	Triple-arch stone road bridge, dated 1894, spanning river flowing from north into Lough Ramor.	Regional	bridge
CV0855	40311018			VIRGINIA	Attached three-bay two-storey house, built c.1800, with return to rear c.1850.	Regional	house
CV0856	40311019	CV39022		VIRGINIA	Attached three-bay two-storey former market house, built c.1830, with two-storey extension to rear, remodelled c.1920 and refurbished 1973 and c.2000.	Regional	market house
CV0857	40311020	CV39029		VIRGINIA	Attached five-bay three-storey former house with integral carriage arch, built c.1850, with historic shopfront to ground floor, and flat-roofed extension to rear.	Regional	shop / retail outlet
CV0858	40311021			VIRGINIA	Terraced two-storey two-bay house, built c.1840, with shopfront inserted to ground floor.	Regional	house

RPS NO	NIAH REG NO	OLD RPS NO	Image	TOWNLAND	DESCRIPTION	RATING	ORIGINAL TYPE
CV0859	40311023			VIRGINIA	Terraced two-storey four-bay house, built c.1840, with shopfront.	Regional	house
CV0860		CV39006		VIRGINIA	Laura Beth Boutique	NA	commercial premises
CV0861		CV39007		VIRGINIA	Water Hydrant	NA	water hydrant
CV0862		CV39008		VIRGINIA	Former Estate Cottage	NA	house
CV0863		CV39009		VIRGINIA	Former Estate Cottage	NA	former estate cottage
CV0864		CV39010		VIRGINIA	Former Estate Cottage	NA	former estate cottage / commercial premises
CV0865		CV39011		VIRGINIA	Former Estate Cottage	NA	former estate cottage

RPS NO	NIAH REG NO	OLD RPS NO	Image	TOWNLAND	DESCRIPTION	RATING	ORIGINAL TYPE
CV0866		CV39012		VIRGINIA	Former Estate Cottage	NA	former estate cottage / commercial premises
CV0867		CV39013		VIRGINIA	Former Estate Cottage	NA	former estate cottage
CV0868		CV39017		VIRGINIA	Former Estate Cottage	NA	house
CV0869		CV39018		VIRGINIA	Former Estate Cottage	NA	house
CV0870		CV39018		VIRGINIA	Forge at rear of Former Estate Cottage	NA	house
CV0871		CV39019		VIRGINIA	Former Estate Cottage	NA	house
CV0872		CV39020		VIRGINIA	Former Estate Cottage	NA	house

RPS NO	NIAH REG NO	OLD RPS NO	Image	TOWNLAND	DESCRIPTION	RATING	ORIGINAL TYPE
CV0873		CV39023		VIRGINIA	Healy's Bar	NA	public house
CV0874		CV39024		VIRGINIA	Head Rush/KoKo Havanah	NA	commercial premises
CV0875		CV39026		VIRGINIA	Swift Restaurant	NA	commercial premises
CV0876		CV39027		VIRGINIA	E. O'Ceallaig	NA	house
CV0877		CV39028		VIRGINIA	House	NA	house
CV0878		CV39030		VIRGINIA	Riverfront Hotel	NA	hotel
CV0879		CV39031		VIRGINIA	Dwellinghouse	NA	house

RPS NO	NIAH REG NO	OLD RPS NO	Image	TOWNLAND	DESCRIPTION	RATING	ORIGINAL TYPE
CV0880		CV39032		VIRGINIA	G. Fitzsimons	NA	commercial premises
CV0881		CV39034		VIRGINIA	Garda Station	NA	garda station
CV0882		CV39035		VIRGINIA	Dwellinghouse/DeGog Boutique	NA	house
CV0883		CV39036		VIRGINIA	E. O'Reilly	NA	commercial premises
CV0884		CV39037		VIRGINIA	Former Estate Cottage (1 of 4)	NA	former estate cottage
CV0885		CV39038		VIRGINIA	Former Estate Cottage (2 of 4)	NA	former estate cottage
CV0886		CV39039		VIRGINIA	Former Estate Cottage (3 of 4)	NA	former estate cottage

RPS NO	NIAH REG NO	OLD RPS NO	Image	TOWNLAND	DESCRIPTION	RATING	ORIGINAL TYPE
CV0887		CV39040		VIRGINIA	Former Estate Cottage (4 of 4)	NA	former estate cottage
CV0888		CV39041		VIRGINIA	Entrance Gate	NA	entrance gates
CV0889		CV39042		VIRGINIA	Former Estate Cottage	NA	former estate cottage
CV0890		CV39043		VIRGINIA	Former Estate Cottage	NA	former estate cottage
CV0891		CV39044		VIRGINIA	Former Estate Cottage	NA	former estate cottage
CV0892		CV39045		VIRGINIA	Former Estate Cottage	NA	former estate cottage
CV0893		CV39049		VIRGINIA	House (1 of Pair)	NA	house

RPS NO	NIAH REG NO	OLD RPS NO	Image	TOWNLAND	DESCRIPTION	RATING	ORIGINAL TYPE
CV0894		CV39050		VIRGINIA	House (2 of Pair)	NA	house
CV0895		CV39051		VIRGINIA	Stone Fronted House (1 in a terrace)	NA	house
CV0896				WOTERAGHY	Miller House	NA	mill
CV0897				WOTERAGHY	Collection of Water mill buildings	NA	mill
CV0898				WOTERAGHY	Bridge over River Erne	NA	bridge
CV0899				WOTERAGHY	The Old Mill Cottage and Eel Weir	NA	mill



Cavan

Comhairle Contae an Chabháin
Cavan County Council