

Cavan

...Kingscourt

County Cavan Catchment Profile

Key Data for Enterprise Strategy



About this Report

- Each profile provides detailed information and indicators on a series of themes such as demographics, industry, housing and transport. Browse through the profile to get a better understanding of your local and regional market. Use the map on the opposite page to visualise the extent of each catchment.
- The profile also comes with a detailed database containing all of the source indicators. The data and accompanying graphics can be used as input to reports, presentations and other marketing material to assist in the development of a business growth strategy.

Cavan County Council

Cavan County Council is responsible for the delivery of wide range of services including the provision of infrastructural services that are necessary for the development of the physical, economic, social and cultural life of the County. Since the introduction of the Local Government Reform Act 2014, Local Authorities are also the primary driver of social, economic, and community development at local level focusing on supports that generate sustainable enterprise and jobs building a thriving local economy.

Local Enterprise Offices (LEOs)

Established in 2014, the 31 Local Enterprise Offices (LEOs) are the “first stop shop” for anyone seeking information and support on starting or growing a business in Ireland. LEOs are operated on a partnership basis by Enterprise Ireland and the Local Authorities and their parent departments – the Department of Business, Enterprise & Innovation and the Department of Housing, Planning and Local Government.

Spatial Insight Solutions

This profile has been developed by Spatial Insight Solutions - a professional consultancy specialising in spatial analysis (GIS), geo-demographics, data analytics and custom map design. For more information on this report or to discuss other data related queries please contact the team:

e: info@spatialinsight.ie

w: www.spatialinsight.ie

Indicators and Catchments

Indicators




The socio-economic catchment profile (skills audit) is based on six key themes with a series of indicators representing each theme. All data is based on the latest available Census information and incorporates data from both Ireland and Northern Ireland (2016).

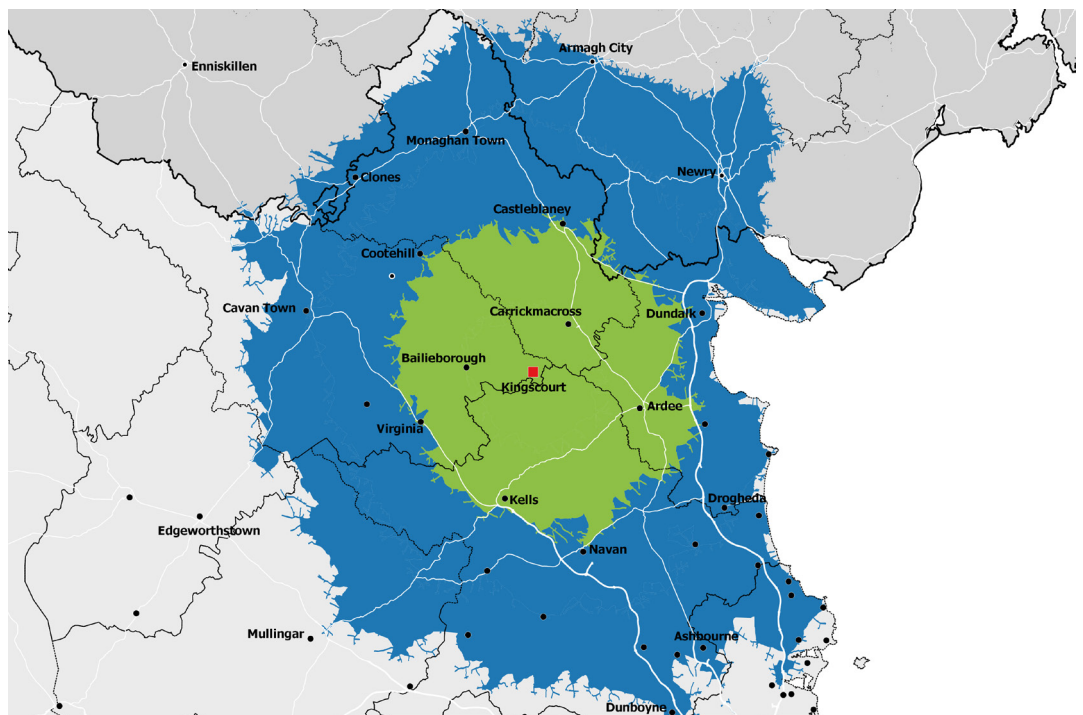
Each indicator page highlights the key points and provides three key graphics that illustrate the main data for either the hierarchy of geographies (settlement, 30 and 60 minutes catchment) or for the key indicators within the theme.



Geography

The socio-economic catchment profile is based on two distinct geographies. Firstly, the official settlement boundary for the town (based on Central Statistics Office definition) and secondly, a drive-time isochrone or travel catchment to each settlement. Two isochrones are represented here - a 0-30 minute travel isochrone and a one-hour travel isochrone (see green and blue areas below).

-  Settlement
-  0-30 minute drivetime
-  0-60 minute drivetime

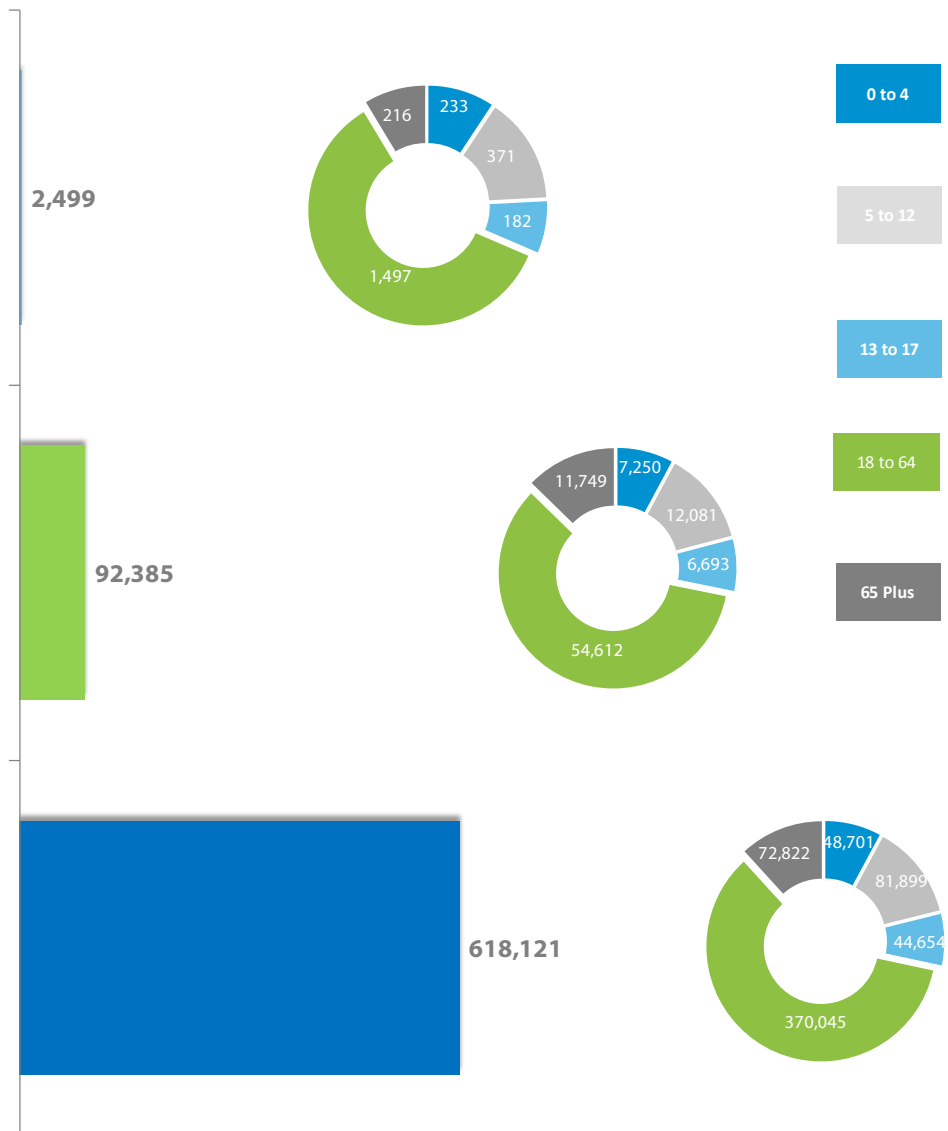


Mapping: Contains Irish Public Sector Data (data.gov.ie) licensed under a Creative Commons Attribution 4.0 International (CCBY 4.0) licence. Developed using QGIS and related plug-ins.



Demography (All-Island)

Total Population





Demography (All-Island)

Working Age Population (15 to 64)



1,605

The total working age population within the settlement is 1,605 and represents approximately 3.3% of the working age population of the county (48,090) in 2016.



59,240

Within a thirty minute drivetime there is a total working age population of 59,240. This figure represents approximately 1.4% of the working age All-Island population(4.317M) in 2016.



398,070

Within a one hour drivetime there is a total working age population of 398,070. This figure represents approximately 9.2% of the All-Island working age population (4.317M) in 2016.



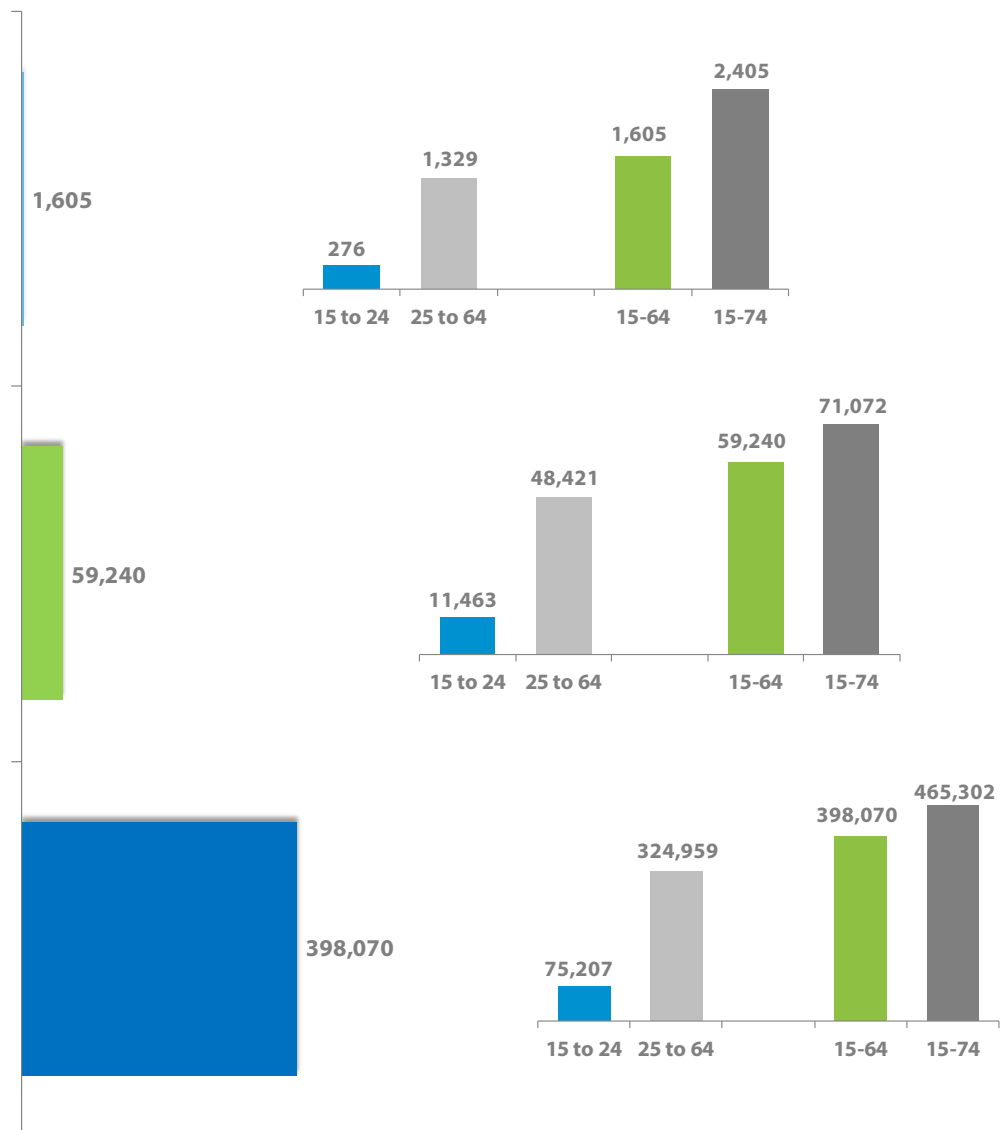
within the settlement



30 minute drivetime



60 minute drivetime





Education

Attainment Levels (RoI only)



**1,543
PhDs**

Within a one hour drivetime from the settlement there are 1,543 graduates with a PhD, 187 reside within a half hour drive from the settlement.



**75,701
3rd Level**

There are 75,701 graduates with a Third Level Degree residing within a one hour drive from the settlement. 28.6% have a PostGrad and 2% have a PhD



**68,888
Trades**

Kingscourt has a high number of people with Apprenticeships, Technical and Vocational qualifications residing within a one hour drive from the settlement.



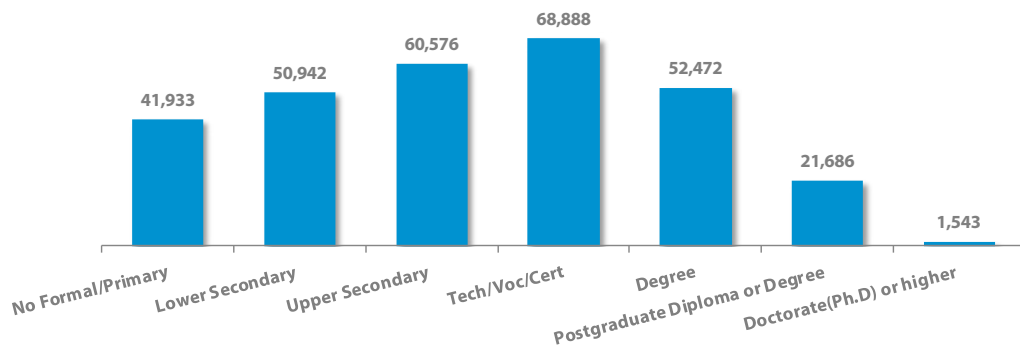
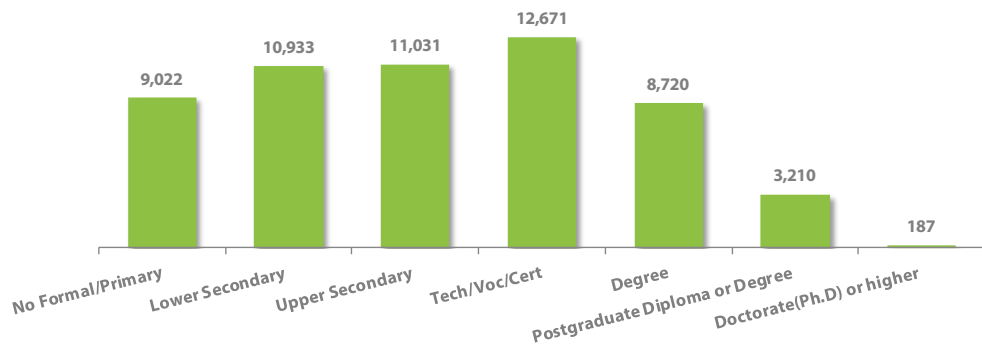
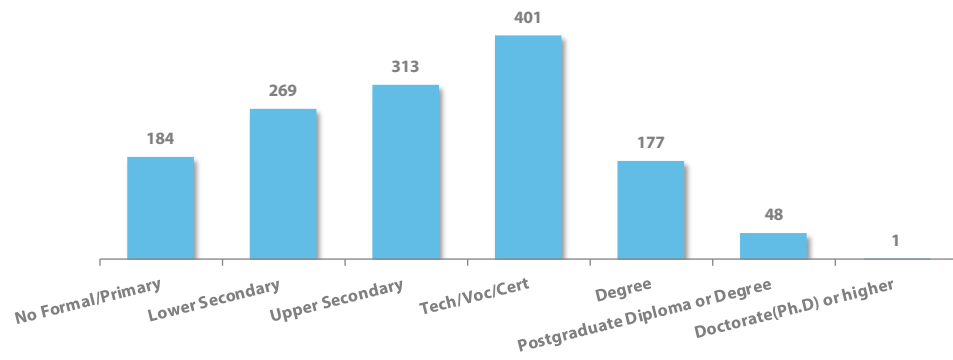
**within the
settlement**



**30
minute
drivetime**



**60
minute
drivetime**



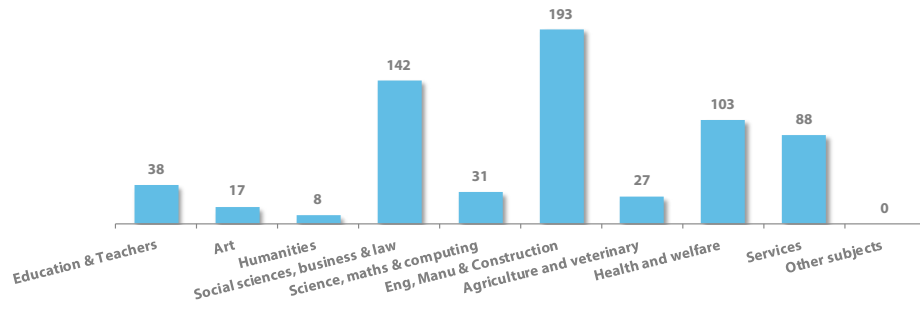


Education

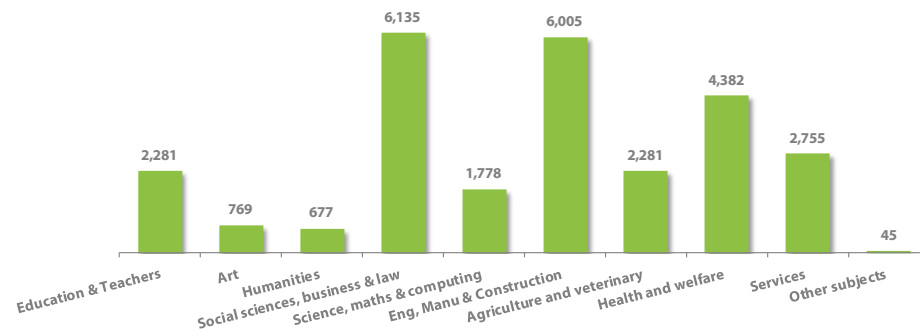
Field of Study (RoI only)



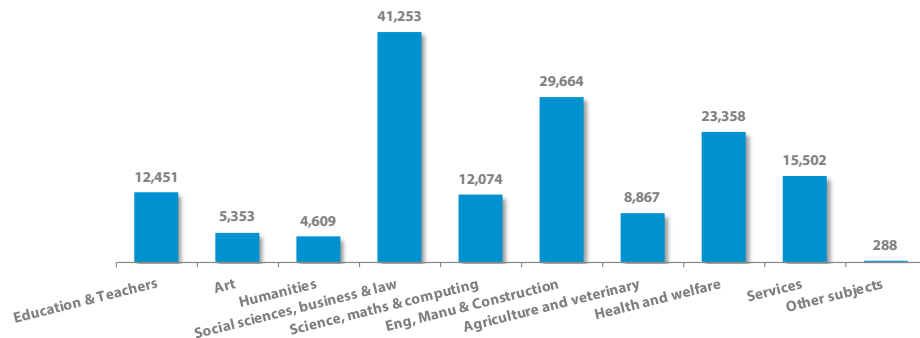
within the settlement



30
minute drivetime




60
minute drivetime





Industry & Occupations

Industry of Employment (RoI only)



49,829
Commerce & Trade

Of the 207,926 people at Work within a one hour drivetime, a total of 49,829 (24%) are employed in 'Commerce and Trade'. This figure is 8,254 (22%) within 30 minutes and 244 (24.5%) within the settlement.



46,201
Professional Services

Of the 207,926 people at Work within a one hour drivetime, a total of 46,201 (22.2%) are employed in 'Professional Services'. This figure is 8,138 (21.7%) within 30 minutes and 161 (16.2%) within the settlement.



25,308
Manufacturing

Of the 207,926 people at Work within a one hour drivetime, a total of 25,308 (12.2%) are employed in 'Manufacturing'. This figure is 5,408 (14.4%) within 30 minutes and 217 (21.8%) within the settlement.



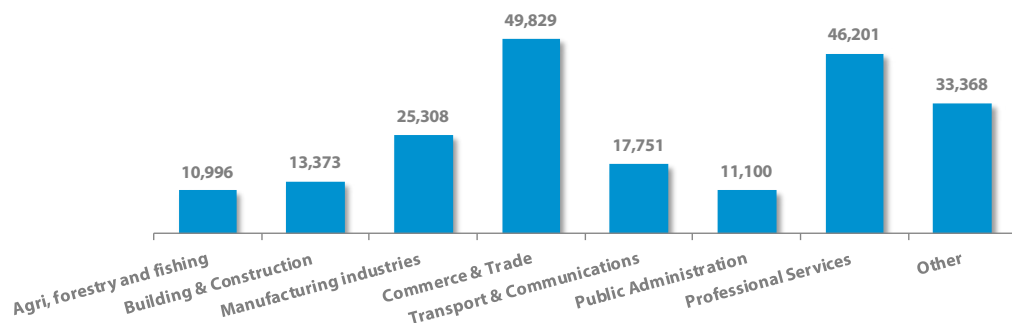
within the settlement



30
minute drivetime



60
minute drivetime





Industry & Occupations

Type of Occupation (RoI only)



17,942
Senior Execs

A total of 17,942 (7.6%) persons classed as 'Managers, Directors and Senior Officials' are residing within a one hour drivetime, 2,881 (6.7%) within 30 minutes and 68 (5.7%) within the Settlement.



34,086
Professionals

A total of 34,086 (14.4%) persons classed as 'Professionals' are residing within a one hour drivetime, 5,809 (13.5%) within 30 minutes and 100 (8.4%) within the Settlement.



23,130
Prof & Technical

A total of 23,130 (9.7%) persons classed as 'Associate Professional and Technical' are residing within a one hour drivetime, 3,412 (7.9%) within 30 minutes and 90 (7.6%) within the Settlement.



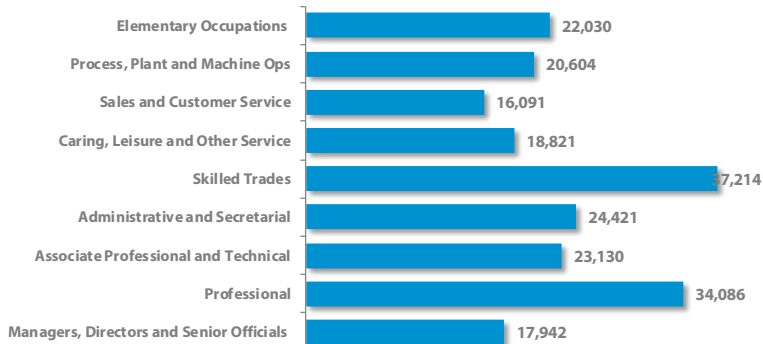
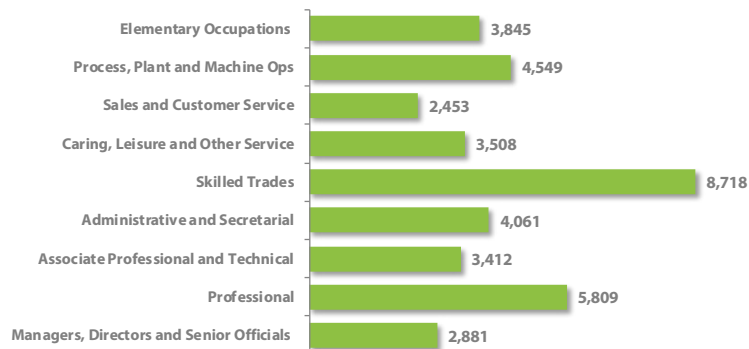
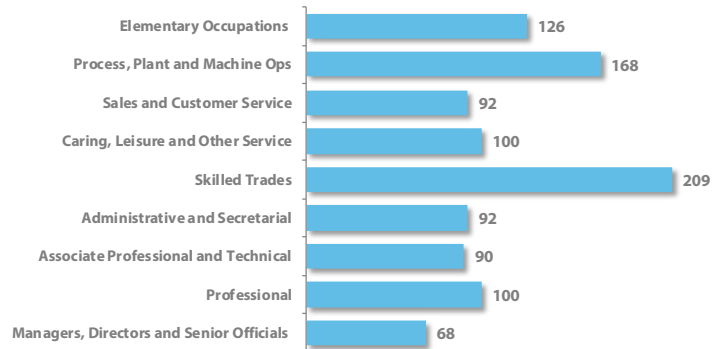
within the settlement



30
minute drivetime



60
minute drivetime





Demography

Non-native Language Speakers (RoI only)



69,619

Within a 60 minute drivetime a population of 69,619 are non-native language speakers. This can be broken down into Polish 13,417 (19.3%), French 5,098 (7.3%), Lithuanian 9,911 (14.2%) and Other 41,193 (59.2%).



8,335

Within a 30 minute drivetime a population of 8,335 are non-native language speakers. This can be broken down into Polish 1,826 (21.9%), French 828 (9.9%), Lithuanian 1,577 (18.9%) and Other 4,104 (49.2%).

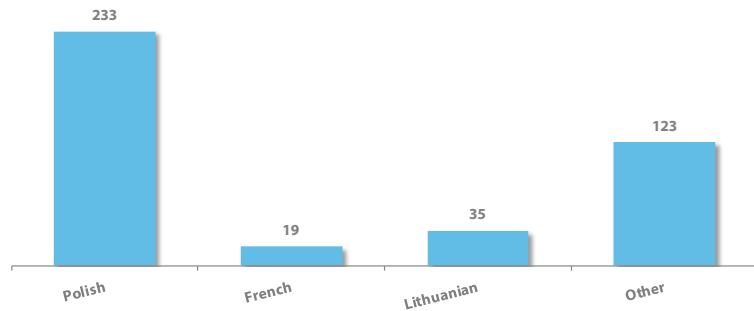


410

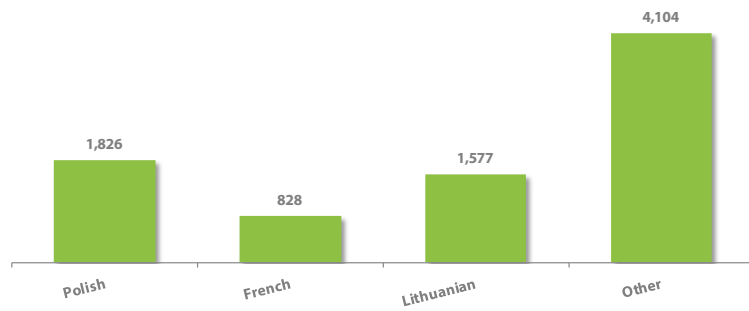
Within the Settlement a population of 410 are non-native language speakers. This can be broken down into Polish 233 (56.8%), French 19 (4.6%), Lithuanian 35 (8.5%) and Other 123 (30%).



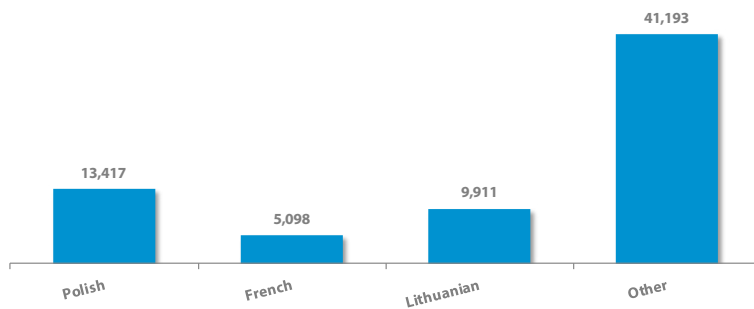
within the settlement



30 minute drivetime



60 minute drivetime





Economy Status

Labour Force & Non Labour Force (RoI only)



1,214

The total labour force within the settlement is 1,214 and represents approximately 3.4% of the labour force in the county (35,922) in 2016.



43,612

Within a thirty minute drivetime there is a labour force of 43,612. This figure represents approximately 1.9% of the labour force of Ireland (2.3M) in 2016.

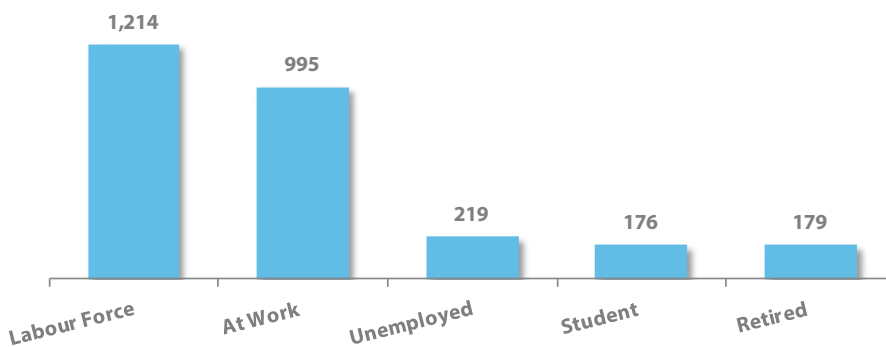


241,005

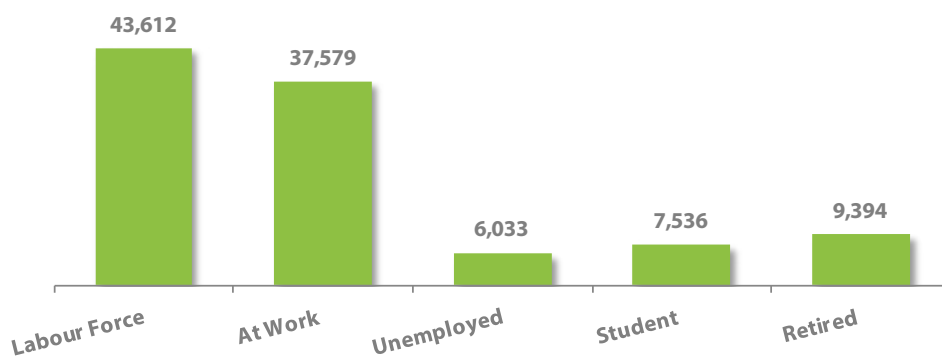
Within a one hour drivetime there is a labour force of 241,005. This figure represents approximately 10.5% of the labour force of Ireland (2.3M) in 2016.



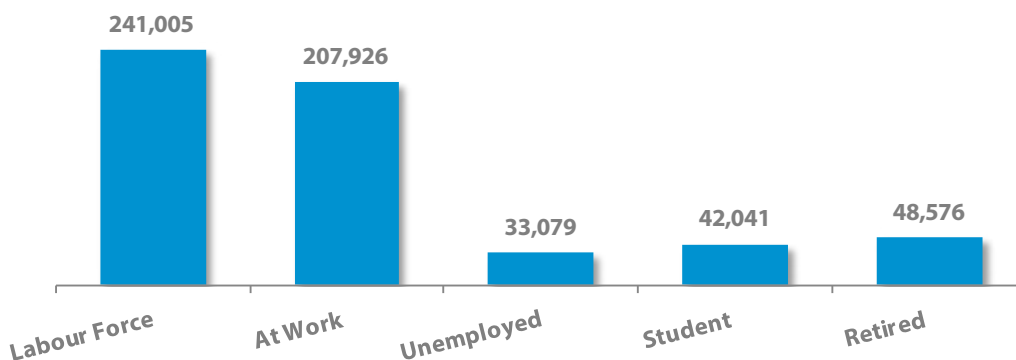
within the settlement



30 minute drivetime



60 minute drivetime





Employment and Commuting Flows

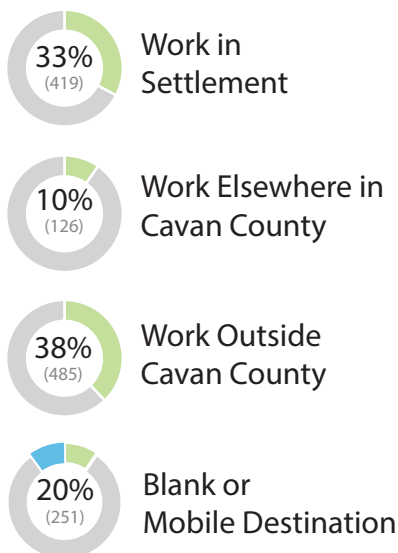
Resident Workers and Locally based Jobs

Note: For Commuting Flows and Jobs Profiles, the settlement is based on the CSO Settlement boundary and all intersecting Small Areas. This allows for the inclusion of key employers located outside the town boundaries.

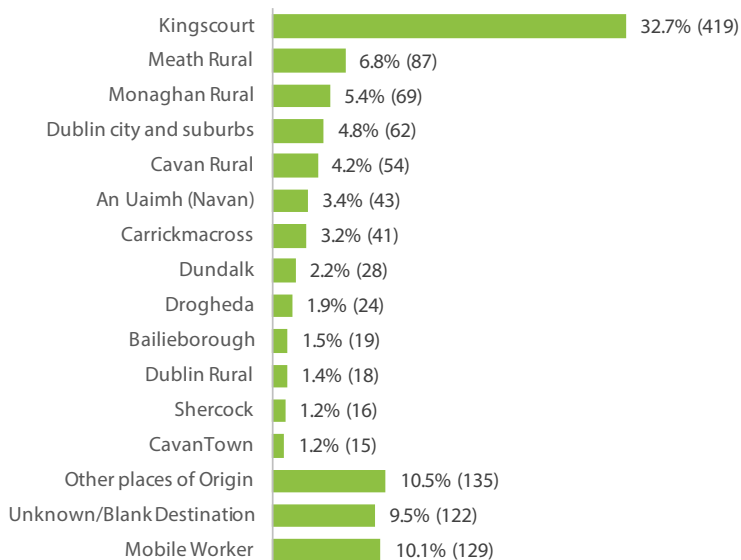


Where are Kingscourt resident workers (1,281) employed?

Summary of Outbound Flows



Destination of Kingscourt Residents Workers - by Settlement*

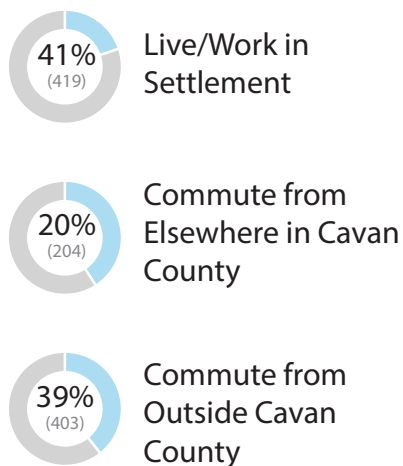


* Rural denotes destinations within a county that are not within a CSO defined settlement boundary.

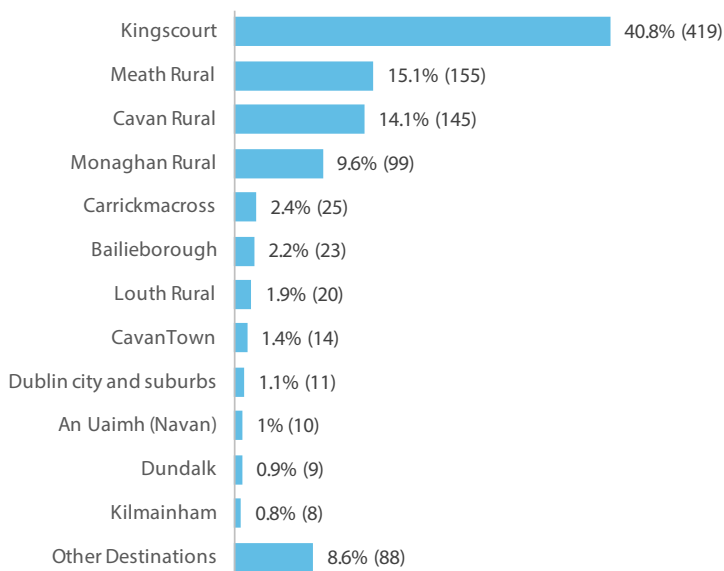
Kingscourt based Jobs - where do workers come from? (1,026)



Summary of Inbound Flows



Origin of those employed in Kingscourt - by Settlement*



* Rural denotes destinations within a county that are not within a CSO defined settlement boundary.



There are 1,281 people residing in the Kingscourt settlement area who are classed as being 'At Work'. Of these workers, a total of 33% (419) are employed in Kingscourt, 10% (126) are employed elsewhere in Cavan, 38% (485) commute out of the county for employment and the remaining 20% (251) are either Mobile workers or have a blank or un-codeable destination.



In total, there are 1,026 jobs located within the Kingscourt settlement. Of these, 41% (419) are undertaken by local residents living in Kingscourt, 20% (204) are undertaken by workers living elsewhere in Cavan county (see Map on following page) and the remaining 39% (403) are undertaken by workers who commute to Kingscourt from outside the county.



Employment and Commuting Flows

Profile of Locally based Jobs (Kingscourt)



1,026
Jobs in Settlement



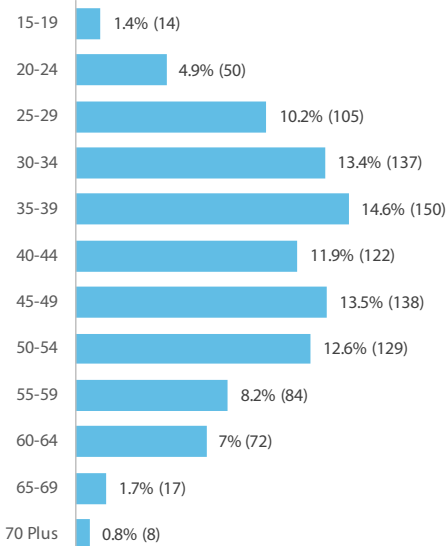
5%
All Cavan Jobs



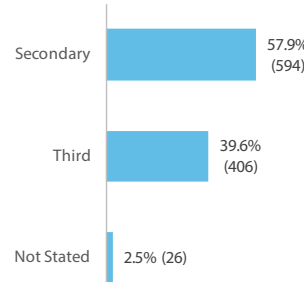
-255
Net Flow of Jobs +/-

+ is an importer of workers
- is an exporter of workers

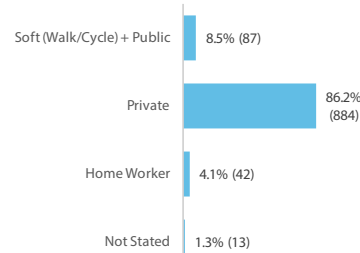
Age Profile of Workers



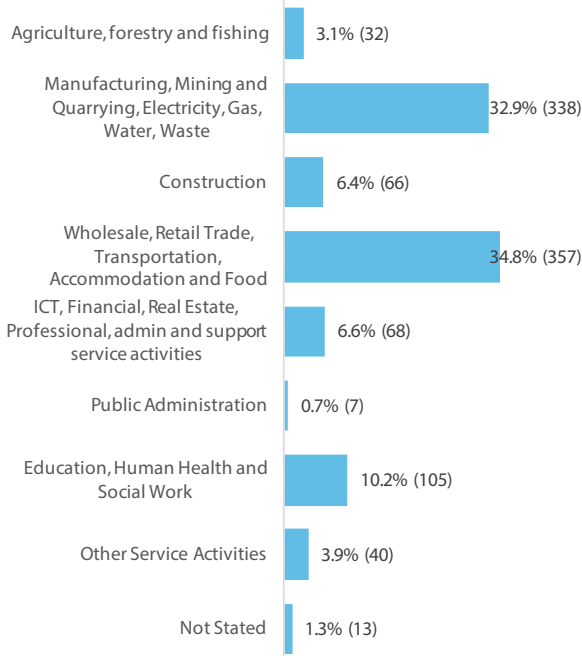
Education Completed



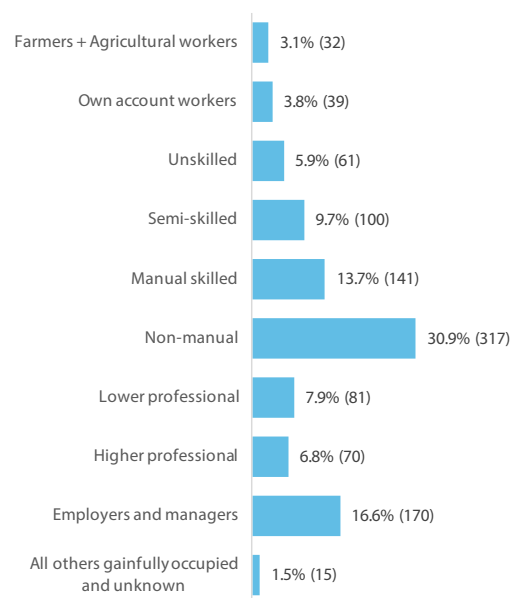
Mode of Travel



Industry of Employment



Socio-Economic Group



According to POWCAR 2016, there are 1,026 jobs based in Kingscourt. This accounts for 5% of all jobs based in the county. Although 48% of the resident workers in Kingscourt are employed elsewhere (see previous page), Kingscourt is the employment destination for 607 workers from outside the settlement. The town is a net exporter of jobs (-255).

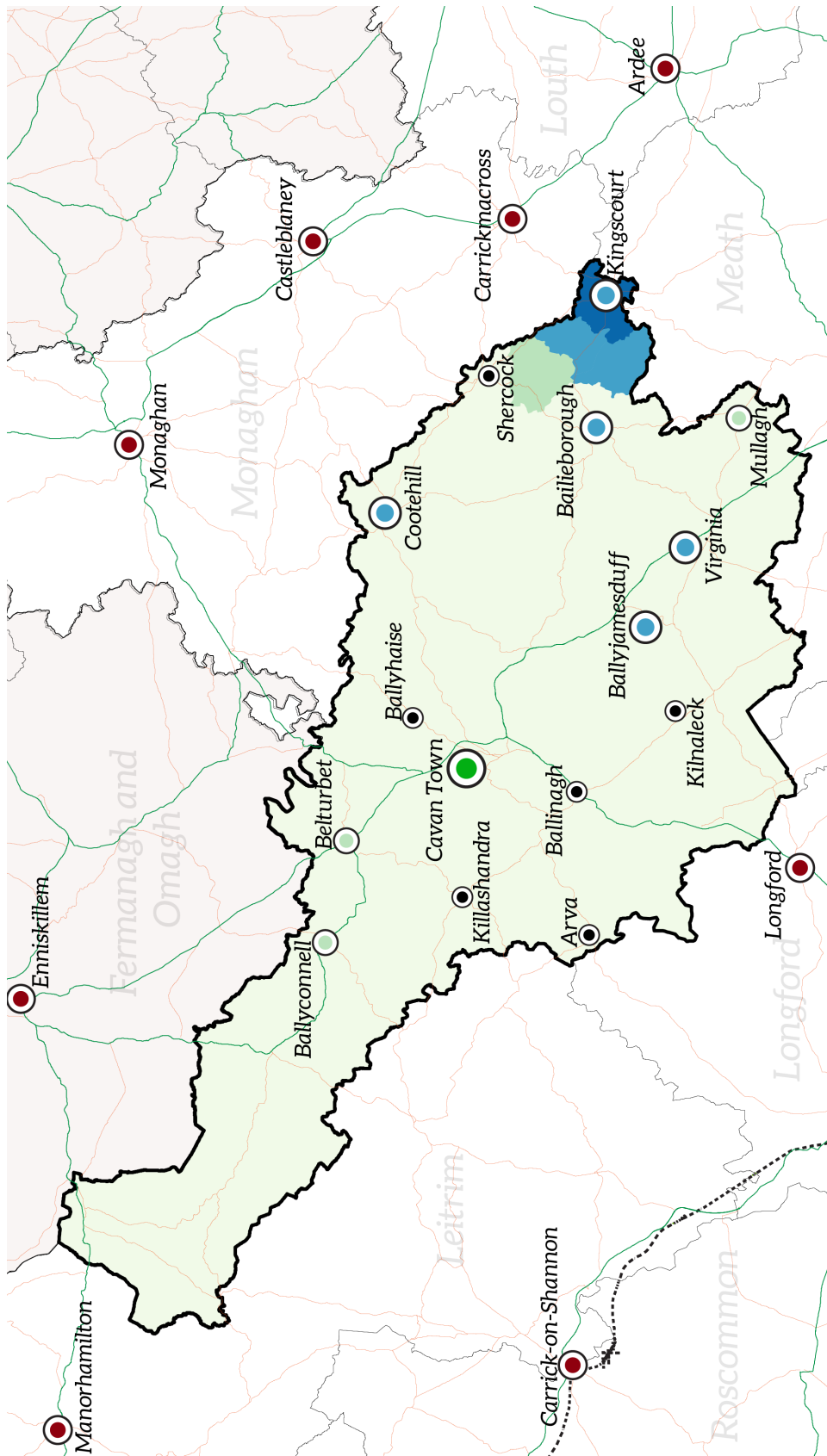


The above graphics provide a detailed socio-economic (skills audit) of all those who are employed within Kingscourt (1,026). The graphics provide detail on the age of the local workforce, gender, industry of employment, socio-economic group, quality of education and mode of travel.



Commuting

Commuter Flows to Kingscourt



Percentage of Resident Workforce employed in Kingscourt, 2016
 *settlement is based on the CSO Settlement boundary and all intersecting Small Areas.

Office Fionair Aithúil
 Local Enterprise Office



Spatial Insight
 solutions

Contains High Public Sector Data licensed under a Creative Commons Attribution 4.0 International (CC BY 4.0) licence.
 Data Sources: OSM Mapping & CSO Census 2016

Notes

