




**CAVAN COUNTY COUNCIL**  
 Planning Department  
 Taking In Charge



**Lisnaley Gardens**  
 Bailieborough, Co.Cavan

**LEGEND**

-  **Site Boundary**
-  **Area Excluded**
-  **Outline of Areas to be taken in charge, pursuant to the Planning and Development Acts 2000 (as amended) & Roads Act 1993**

Date :	<b>11/10/2017</b>
Municipal District :	<b>Bailieborough - Cootehill</b>
Location:	<b>Lisnaley, Bailieborough</b>
Produced By :	<b>Collette Burns</b>
Scale :	<b>NTS</b>

**Proposed Terms**

Cavan County Council proposes taking the areas shown on the attached map in charge and applying any security held to carry out remedial works, prioritising the most urgent element of works with the security/deposits available.

**CAVAN COUNTY COUNCIL**

Farnham Centre,  
 Farnham Street,  
 Cavan  
 H12 R6V2

Tel: 049-4378300  
 Fax 049-4361565  
 plan@cavancoco.ie

**OSi Mapping**

This map has been produced by Cavan County Council with available Local Authority and OSi Base Data

© Ordnance Survey Ireland & Government of Ireland. 2015/01/CCMA/CavanCountyCouncil

